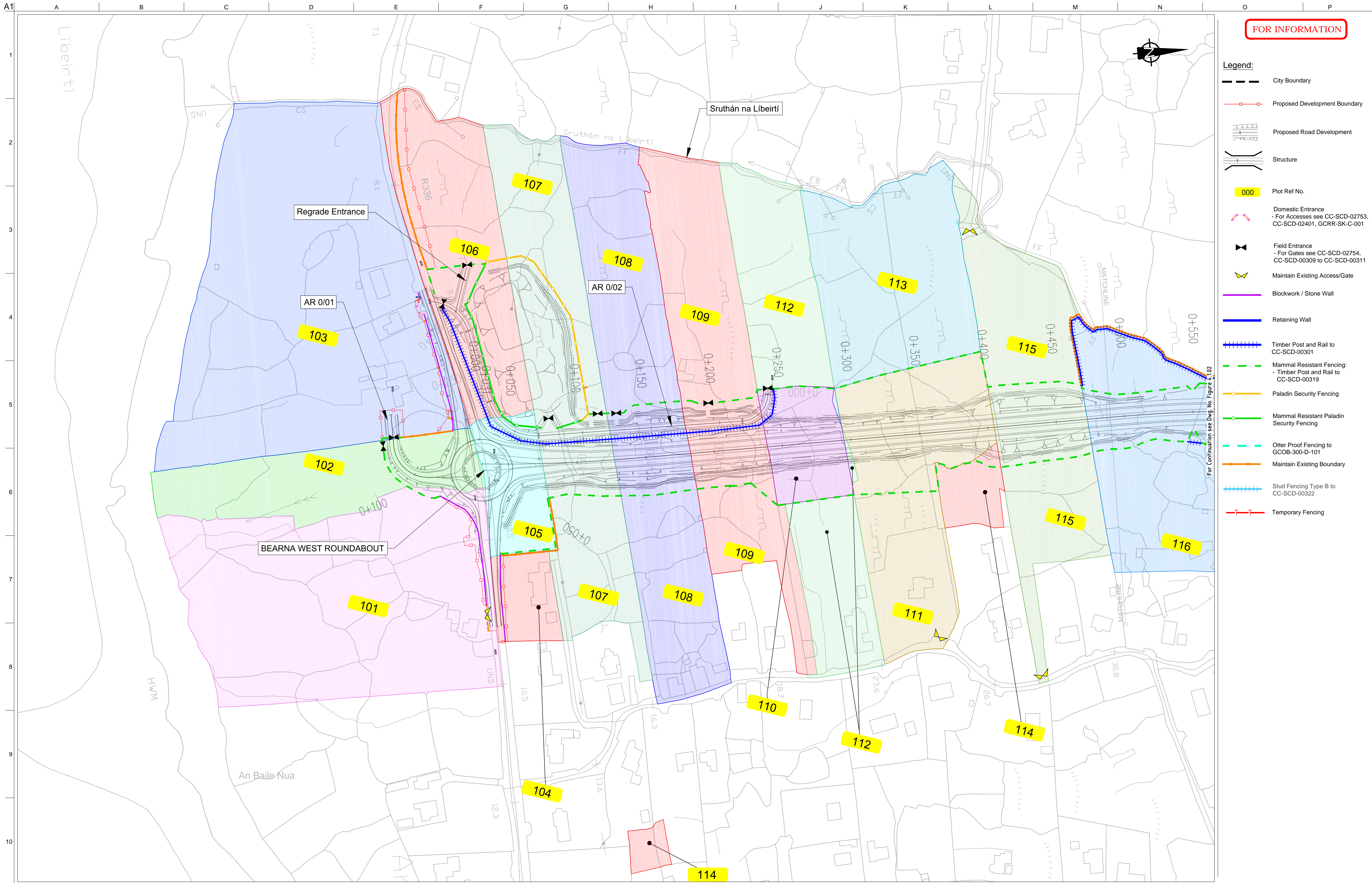


Appendix A.9.1

Landowner Accommodation Works Details

A.9.1



FOR INFORMATION

- Legend:**
- City Boundary
 - Proposed Development Boundary
 - Proposed Road Development
 - Structure
 - Plot Ref No.
 - Domestic Entrance
- For Accesses see CC-SCD-02753, CC-SCD-02401, GCRR-SK-C-001
 - Field Entrance
- For Gates see CC-SCD-02754, CC-SCD-00309 to CC-SCD-00311
 - Maintain Existing Access/Gate
 - Blockwork / Stone Wall
 - Retaining Wall
 - Timber Post and Rail to CC-SCD-00301
 - Mammal Resistant Fencing:
- Timber Post and Rail to CC-SCD-00319
 - Paladin Security Fencing
 - Mammal Resistant Paladin Security Fencing
 - Otter Proof Fencing to GCOB-300-D-101
 - Maintain Existing Boundary
 - Stud Fencing Type B to CC-SCD-00322
 - Temporary Fencing

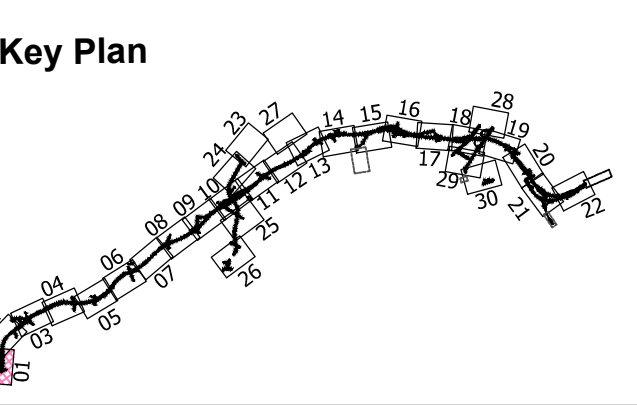
San áireamh tá sonraíocht Shuirbhéireachtí Ordánais Éireann arna áitirgeadh faoi Cheadúnas OSI Uimh. 2010/19CCMA/Comhairle Contae na Gaillimhe. Sírúinn atáirgeadh noamhúdaraithe cóipeacht Shuirbhéireachtí Ordánais Éireann Agus Rialtas na hÉireann. © Suirbhéireacht Ordánais Éireann, 2010.

© Suirbhéireacht Ordánais Éireann. Gach ceart ar chosaint.
Uimhir cheadúnais 2010/19CCMA/Comhairle Contae na Gaillimhe.

Includes Ordnance Survey Ireland data reproduced under OSI Licence number 2010/19CCMA/Galway County Council.
Unauthorised reproduction infringes Ordnance Survey Ireland and Government of Ireland copyright. © Ordnance Survey Ireland, 2010.

© Ordnance Survey Ireland. All rights reserved. Licence number 2010/19CCMA/Galway County Council.

Clients



Consultant

Corporate House
City East Business Park
Ballybrit, Galway, Ireland.

Tel +353 (0)91 460675
www.N6GalwayCity.ie
www.arup.ie

Job Title
N6 Galway City Ring Road

Scale
1:2500 @ A3

Date
August 2019

| Issue | Date | By | Chkd | Appd |
|-------|------------|----|------|------|
| I1 | 30/08/2019 | AG | MH | EMC |

Drawing Title
Landowner Accommodation Works Details

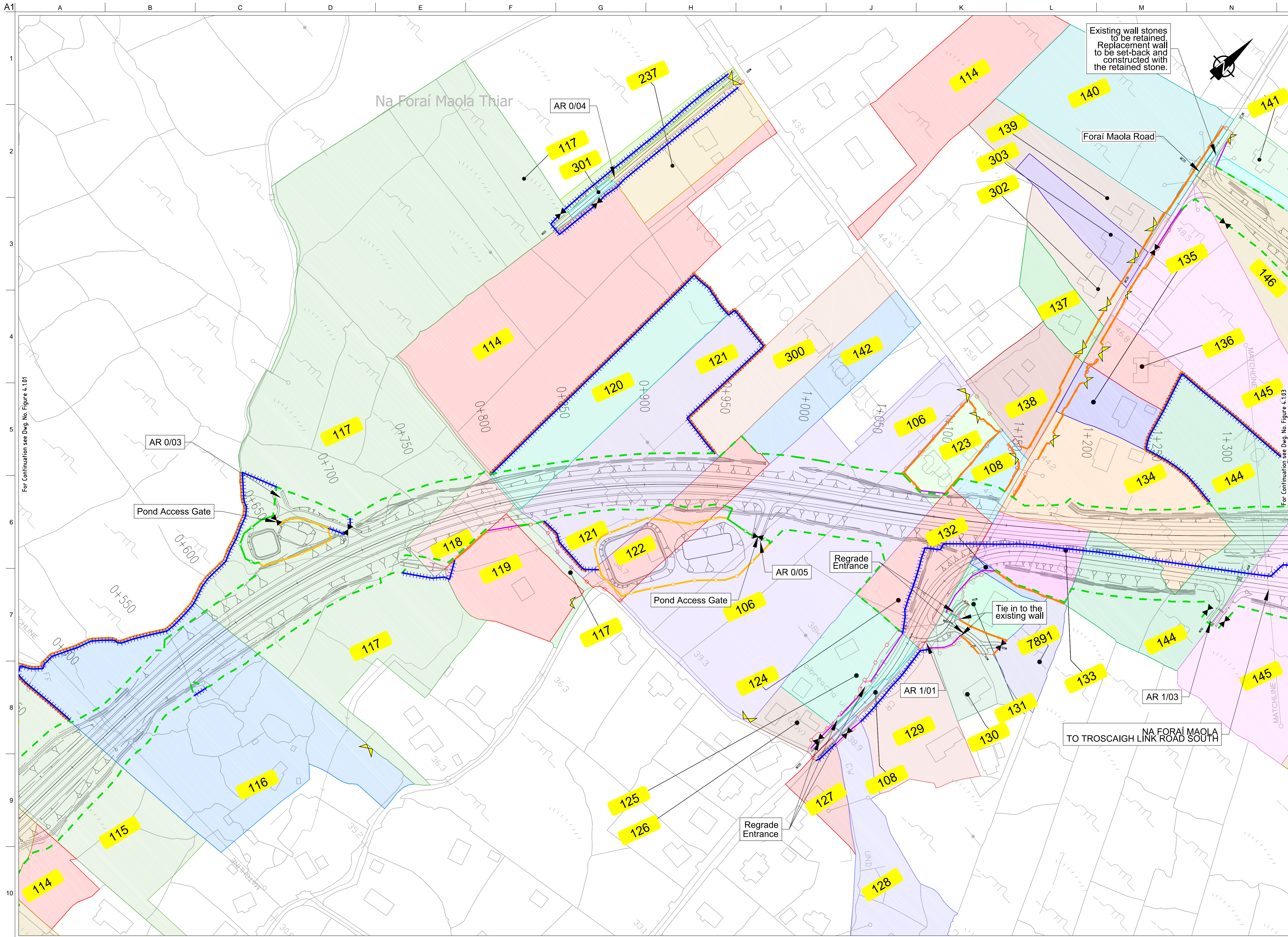
Sheet 1 of 30

Drawing Status
For Information

Job No
233985

Drawing No
Figure 4.1.01

Issue
11



FOR INFORMATION

- Legend:**
- City Boundary
 - Proposed Development Boundary
 - Proposed Road Development
 - Structure
 - Plot Ref No.
 - Domestic Entrance
- For Accesses see CC-SCD-02753, CC-SCD-02401, GCRR-SK-C-001
 - Field Entrance
- For Gates see CC-SCD-02754, CC-SCD-00309 to CC-SCD-00311
 - Maintain Existing Access/Gate
 - Blockwork / Stone Wall
 - Retaining Wall
 - Timber Post and Rail to CC-SCD-00301
 - Mammal Resistant Fencing:
- Timber Post and Rail to CC-SCD-00319
 - Paladin Security Fencing
 - Mammal Resistant Paladin Security Fencing
 - Otter Proof Fencing to GCOB-300-D-101
 - Maintain Existing Boundary
 - Stud Fencing Type B to CC-SCD-00322
 - Temporary Fencing

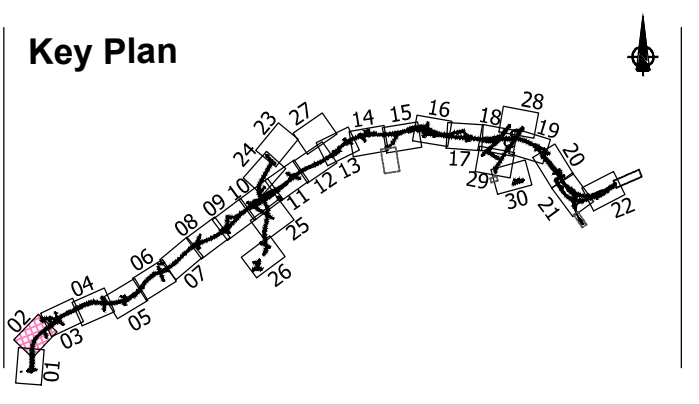
San áireamh tá sonraíocht Shuirbhíreachtú Ordnáis Éireann arna aistriú go dtí Ceardúnas OSI Umh. 2010/19CCMA/Comhairle Contae na Gaillimhe. Sírúint ar aistriú go dtí naomhúdaraithe cóipeacht Shuirbhíreachtú Ordnáis Éireann Agus Rialtas na hÉireann. © Suirbhíreachtú Ordnáis Éireann, 2010.

© Suirbhíreachtú Ordnáis Éireann. Gach ceart ar chosaint.
Uimhir cheadúnais 2010/19CCMA/Comhairle Contae na Gaillimhe.

Includes Ordnance Survey Ireland data reproduced under OSI Licence number 2010/19CCMA/Galway County Council.
Unauthorised reproduction infringes Ordnance Survey Ireland and Government of Ireland copyright. © Ordnance Survey Ireland, 2010.

© Ordnance Survey Ireland. All rights reserved. Licence number 2010/19CCMA/Galway County Council.

Clients



Consultant

Corporate House
City East Business Park
Ballybrit, Galway, Ireland.

Tel +353 (0)91 460675
www.N6GalwayCity.ie
www.arup.ie

Job Title
N6 Galway City Ring Road

Scale
1:2500 @ A3

Date:
August 2019

| Issue | Date | By | Chkd | Appd |
|-------|------------|----|------|------|
| 11 | 30/08/2019 | AG | MH | EMC |

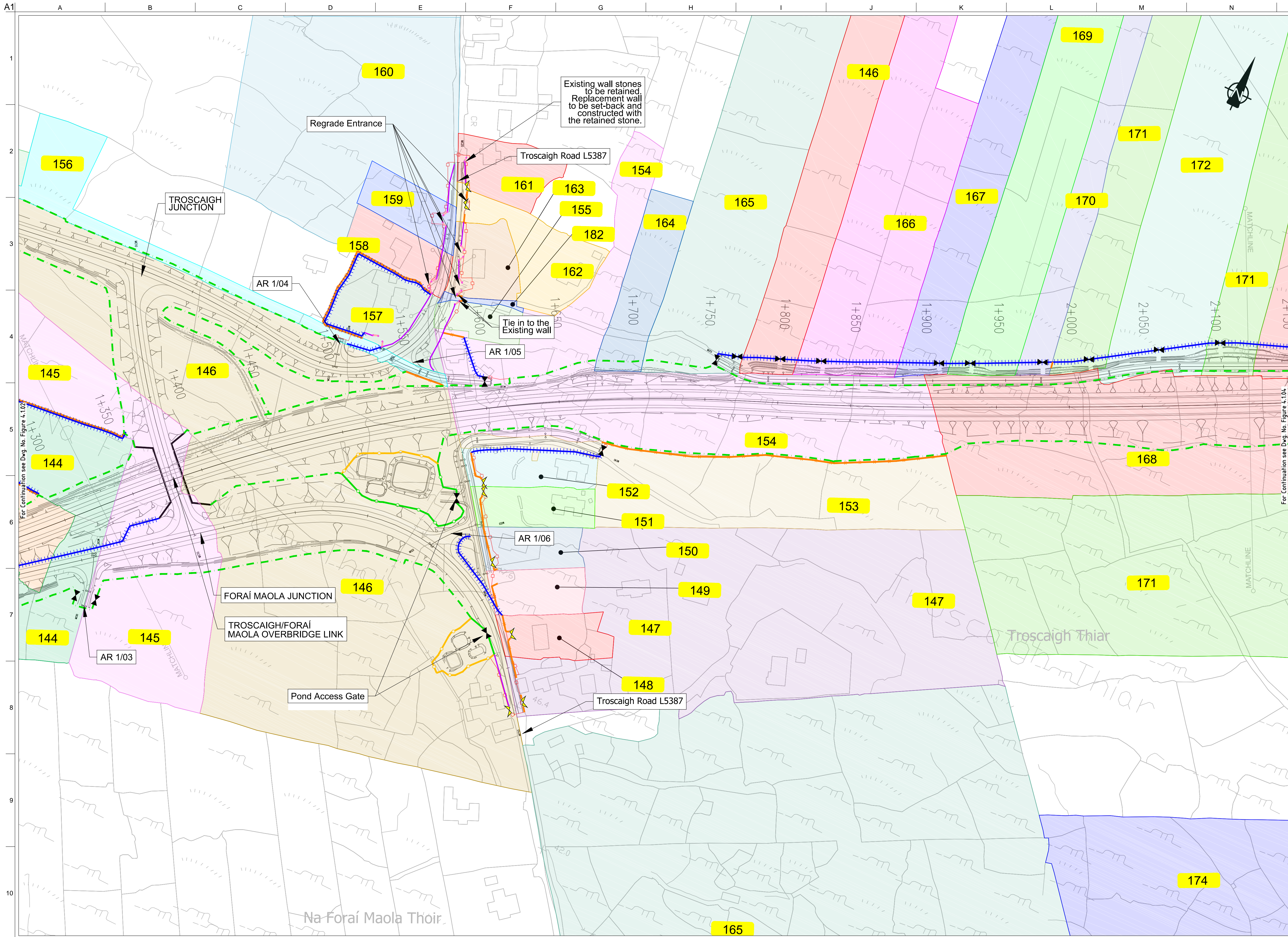
Drawing Title
Landowner Accommodation Works Details
Sheet 2 of 30

Drawing Status
For Information

Job No
233985

Drawing No
Figure 4.1.02

Issue
11



FOR INFORMATION

- Legend:**
- City Boundary
 - Proposed Development Boundary
 - Proposed Road Development
 - Structure
 - Plot Ref No.
 - Domestic Entrance
- For Accesses see CC-SCD-02753, CC-SCD-02401, GCRR-SK-C-001
 - Field Entrance
- For Gates see CC-SCD-02754, CC-SCD-00309 to CC-SCD-00311
 - Maintain Existing Access/Gate
 - Blockwork / Stone Wall
 - Retaining Wall
 - Timber Post and Rail to CC-SCD-00301
 - Mammal Resistant Fencing:
- Timber Post and Rail to CC-SCD-00319
 - Paladin Security Fencing
 - Mammal Resistant Paladin Security Fencing
 - Otter Proof Fencing to GCOB-300-D-101
 - Maintain Existing Boundary
 - Stud Fencing Type B to CC-SCD-00322
 - Temporary Fencing

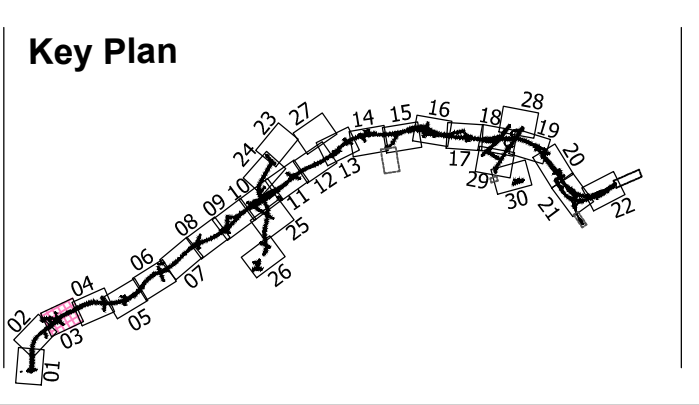
San áireamh tá sonraíocht Shuirbhíreachtú Ordnáis Éireann arna aitéirgeadh faoi Cheadúnas OSI Uimh. 2010/19CCMA/Comhairle Contae na Gaillimhe. Sírúitinn aitéirgeadh neamhdáraithe cóipeacht Shuirbhíreachtú Ordnáis Éireann Agus Riailas na hÉireann. © Suirbhíreachtú Ordnáis Éireann, 2010.

© Suirbhíreachtú Ordnáis Éireann. Gach ceart ar chosaint. Uimhir cheadúnais 2010/19CCMA/Comhairle Contae na Gaillimhe.

Includes Ordnance Survey Ireland data reproduced under OSI Licence number 2010/19CCMA/Galway County Council. Unauthorised reproduction infringes Ordnance Survey Ireland and Government of Ireland copyright. © Ordnance Survey Ireland, 2010.

© Ordnance Survey Ireland. All rights reserved. Licence number 2010/19CCMA/Galway County Council.

Clients



Consultant

Corporate House
City East Business Park
Ballybrit, Galway, Ireland.

Tel +353 (0)91 460675
www.N6GalwayCity.ie
www.arup.ie

Job Title
N6 Galway City Ring Road

Scale
1:2500 @ A3

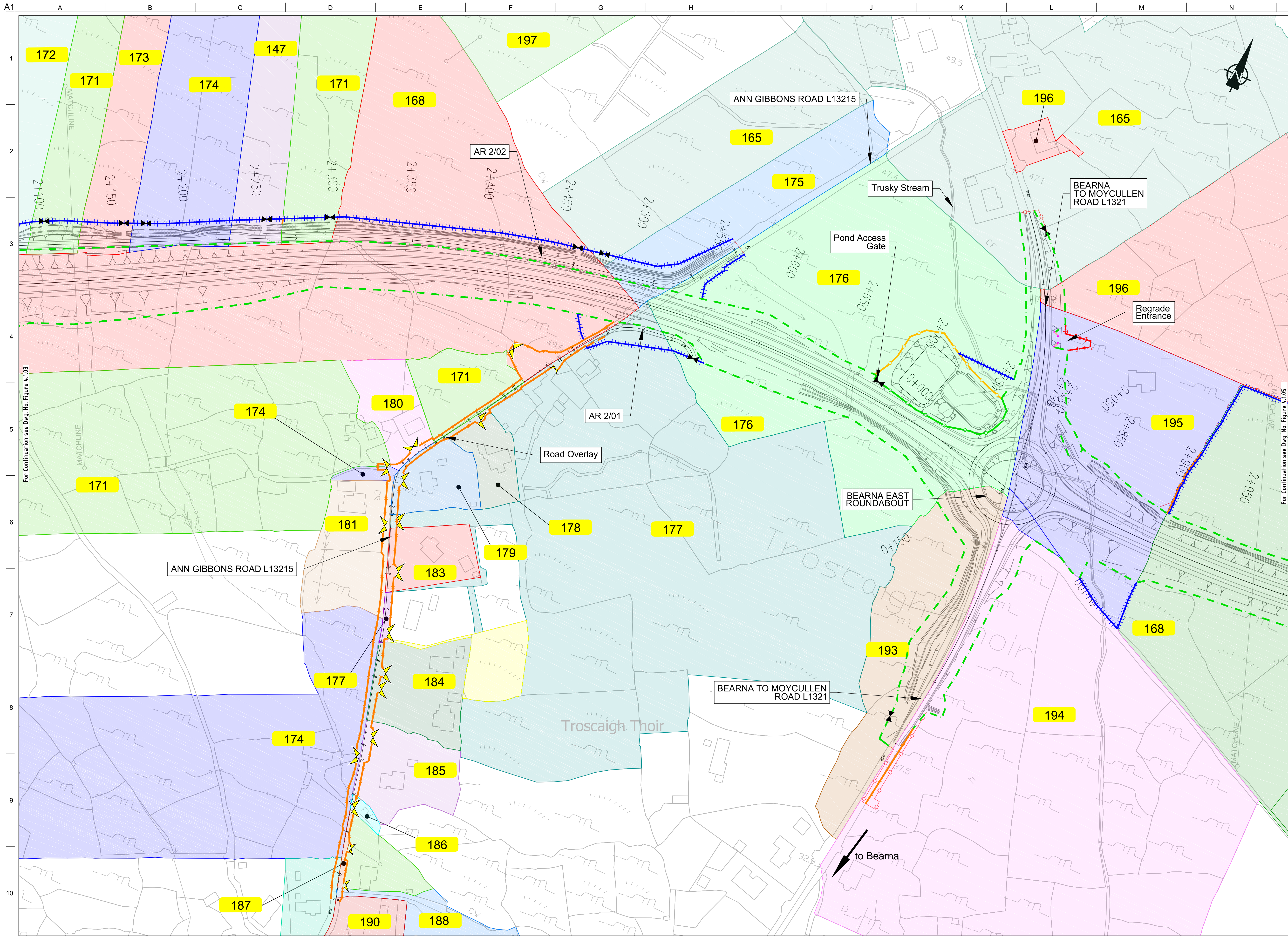
Date
August 2019

| Issue | Date | By | Chkd | Appd |
|-------|------------|----|------|------|
| I1 | 30/08/2019 | AG | MH | EMC |

Drawing Title
Landowner Accommodation Works Details
Sheet 3 of 30

Drawing Status
For Information

| | | |
|-------------------------|------------------------------------|--------------------|
| Job No 233985 | Drawing No Figure 4.1.03 | Issue 11 |
|-------------------------|------------------------------------|--------------------|



FOR INFORMATION

- Legend:**
- City Boundary
 - Proposed Development Boundary
 - Proposed Road Development
 - Structure
 - Plot Ref No.
 - Domestic Entrance
- For Accesses see CC-SCD-02753, CC-SCD-02401, GCRR-SK-C-001
 - Field Entrance
- For Gates see CC-SCD-02754, CC-SCD-00309 to CC-SCD-00311
 - Maintain Existing Access/Gate
 - Blockwork / Stone Wall
 - Retaining Wall
 - Timber Post and Rail to CC-SCD-00301
 - Mammal Resistant Fencing:
- Timber Post and Rail to CC-SCD-00319
 - Paladin Security Fencing
 - Mammal Resistant Paladin Security Fencing
 - Otter Proof Fencing to GCOB-300-D-101
 - Maintain Existing Boundary
 - Stud Fencing Type B to CC-SCD-00322
 - Temporary Fencing

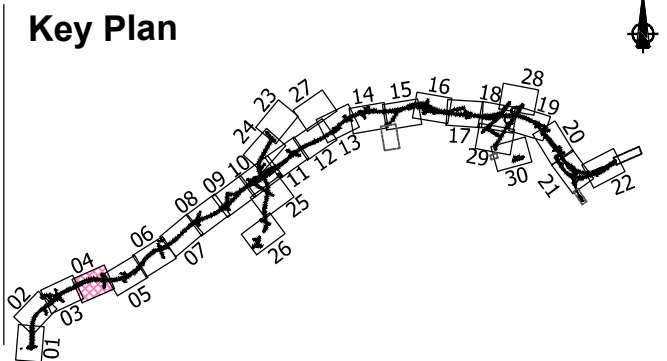
San áiríamh tá sonraíocht Shuirbhíreachtú Ordnáis Éireann arna aistriú go dtí foirm Cheadúnas OSÍ Uimh. 2010/19CCMA/Comhairle Contae na Gaillimhe. Sírúitinn aistriú go dtí foirm naomhúdaraithe cóipeacht Shuirbhíreachtú Ordnáis Éireann Agus Rialtas na hÉireann. © Suirbhíreachtú Ordnáis Éireann, 2010.

© Suirbhíreachtú Ordnáis Éireann. Gach ceart ar chosaint.
Uimhir cheadúnais 2010/19CCMA/Comhairle Contae na Gaillimhe.

Includes Ordnance Survey Ireland data reproduced under OSI Licence number 2010/19CCMA/Galway County Council.
Unauthorised reproduction infringes Ordnance Survey Ireland and Government of Ireland copyright. © Ordnance Survey Ireland, 2010.

© Ordnance Survey Ireland. All rights reserved. Licence number 2010/19CCMA/Galway County Council.

Clients



Consultant

Corporate House
City East Business Park
Ballybrit, Galway, Ireland.

Tel +353 (0)91 460675
www.N6GalwayCity.ie
www.arup.ie

Job Title
N6 Galway City Ring Road

Scale
1:2500 @ A3

Date
August 2019

| Issue | Date | By | Chkd | Appd |
|-------|------------|----|------|------|
| I1 | 30/08/2019 | AG | MH | EMC |

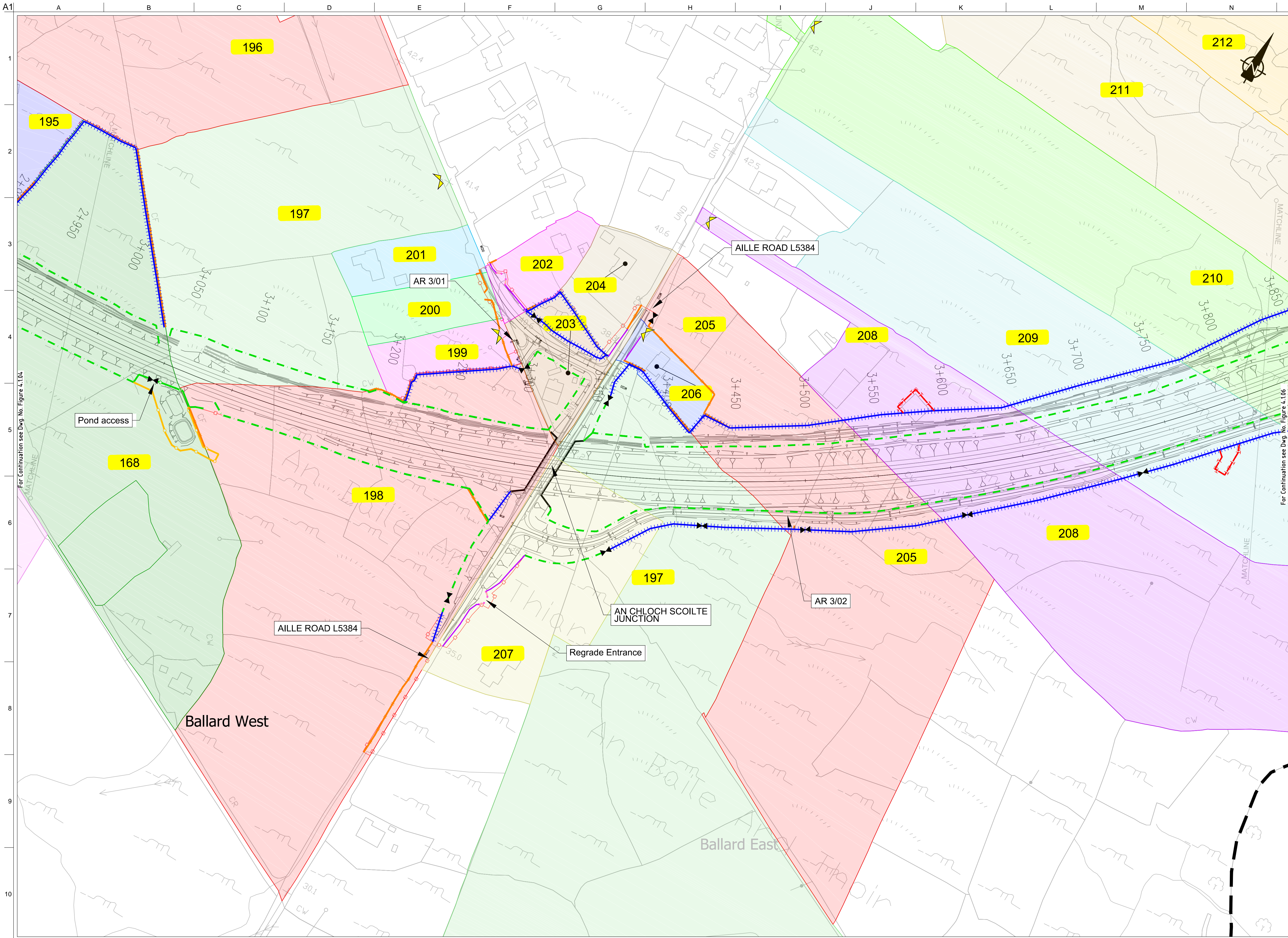
Drawing Title
Landowner Accommodation Works Details

Sheet 4 of 30

Drawing Status

For Information

| | | |
|--------|---------------|-------|
| Job No | Drawing No | Issue |
| 233985 | Figure 4.1.04 | 11 |



FOR INFORMATION

- Legend:**
- City Boundary
 - Proposed Development Boundary
 - Proposed Road Development
 - Structure
 - Plot Ref No.
 - Domestic Entrance
- For Accesses see CC-SCD-02753, CC-SCD-02401, GCRR-SK-C-001
 - Field Entrance
- For Gates see CC-SCD-02754, CC-SCD-00309 to CC-SCD-00311
 - Maintain Existing Access/Gate
 - Blockwork / Stone Wall
 - Retaining Wall
 - Timber Post and Rail to CC-SCD-00301
 - Mammal Resistant Fencing:
- Timber Post and Rail to CC-SCD-00319
 - Paladin Security Fencing
 - Mammal Resistant Paladin Security Fencing
 - Otter Proof Fencing to GCOB-300-D-101
 - Maintain Existing Boundary
 - Stud Fencing Type B to CC-SCD-00322
 - Temporary Fencing

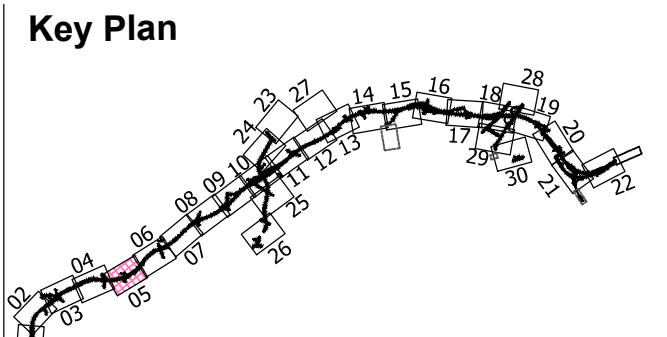
San áiríamh tá sonraíochtaí Shuirbhíreachtóirí Ordánais Éireann arna áitirgeadhúil faoi Cheadúnas OSÍ Uimh. 2010/19CCMA/Comhairle Contae na Gaillimhe. Sírúntaon áitirgeadhúil neamhúdaraithe cóipeacht Shuirbhíreachtóirí Ordánais Éireann Agus Rialtas na hÉireann. © Suirbhíreachtóirí Ordánais Éireann, 2010.

© Suirbhíreachtóirí Ordánais Éireann. Gach ceart ar chosaint.
Uimhir cheadúnais 2010/19CCMA/Comhairle Contae na Gaillimhe.

Includes Ordnance Survey Ireland data reproduced under OS Licence number 2010/19CCMA/Galway County Council.
Unauthorised reproduction infringes Ordnance Survey Ireland and Government of Ireland copyright. © Ordnance Survey Ireland, 2010.

© Ordnance Survey Ireland. All rights reserved. Licence number 2010/19CCMA/Galway County Council.

Clients



Consultant

Corporate House
City East Business Park
Ballybrit, Galway, Ireland.

Tel +353 (0)91 460675
www.N6GalwayCity.ie
www.arup.ie

Job Title
N6 Galway City Ring Road

Scale
1:2500 @ A3

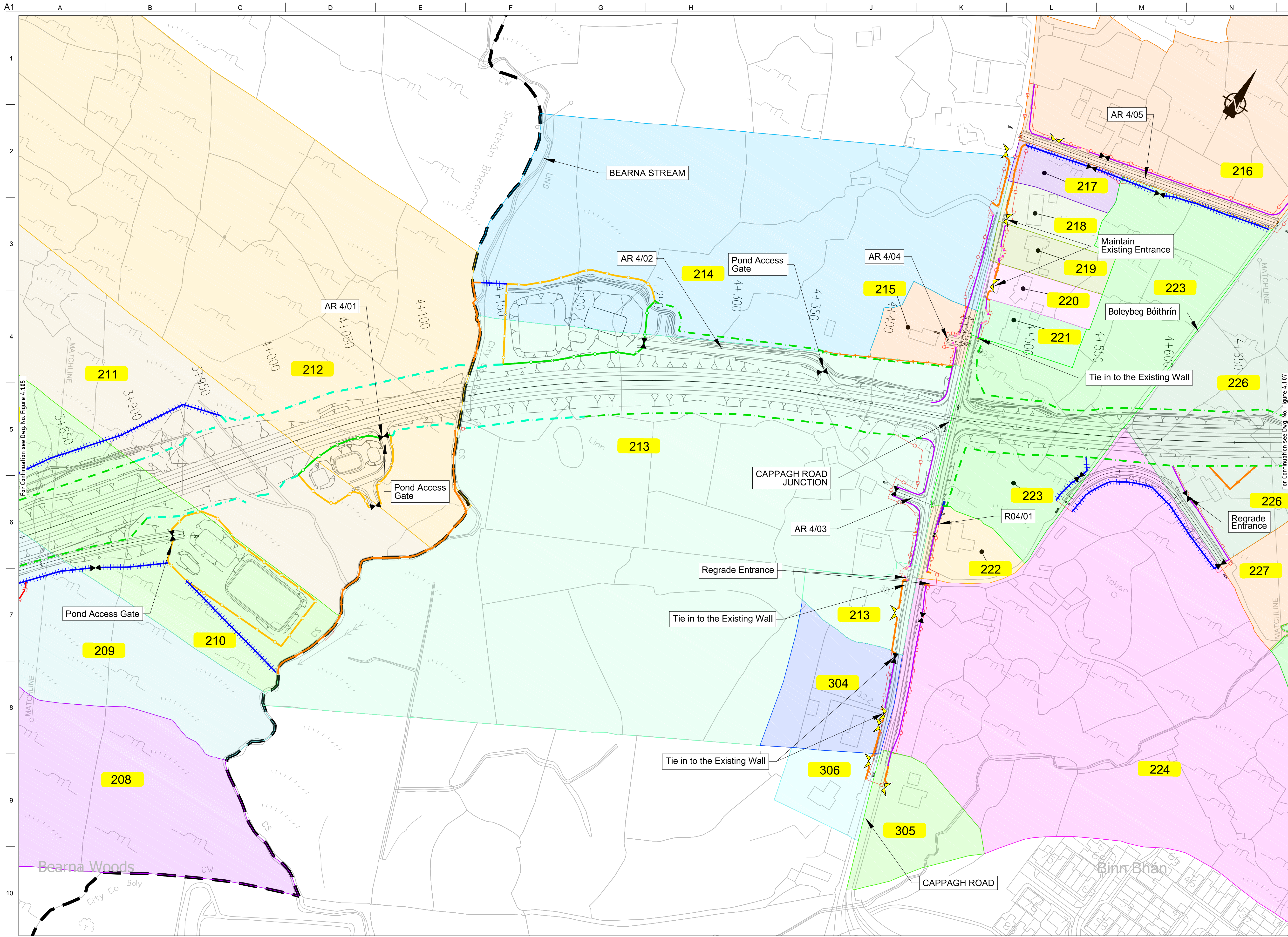
Date
August 2019

| Issue | Date | By | Chkd | Appd |
|-------|------------|----|------|------|
| 11 | 30/08/2019 | AG | MH | EMC |

Drawing Title
Landowner Accommodation Works Details
Sheet 5 of 30

Drawing Status
For Information

| Job No | Drawing No | Issue |
|--------|---------------|-------|
| 233985 | Figure 4.1.05 | 11 |



FOR INFORMATION

- Legend:**
- City Boundary
 - Proposed Development Boundary
 - Proposed Road Development
 - Structure
 - Plot Ref No.
 - Domestic Entrance
- For Accesses see CC-SCD-02753, CC-SCD-02401, GCRR-SK-C-001
 - Field Entrance
- For Gates see CC-SCD-02754, CC-SCD-00309 to CC-SCD-00311
 - Maintain Existing Access/Gate
 - Blockwork / Stone Wall
 - Retaining Wall
 - Timber Post and Rail to CC-SCD-00301
 - Mammal Resistant Fencing:
- Timber Post and Rail to CC-SCD-00319
 - Paladin Security Fencing
 - Mammal Resistant Paladin Security Fencing
 - Otter Proof Fencing to GCOB-300-D-101
 - Maintain Existing Boundary
 - Stud Fencing Type B to CC-SCD-00322
 - Temporary Fencing

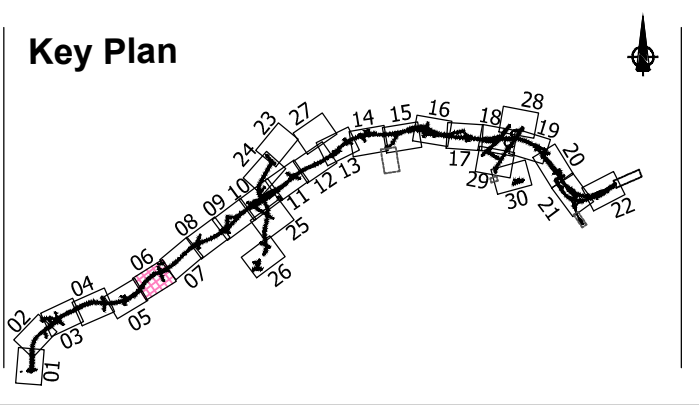
Son áireamh tá sonraíocht Shuirbhéireacht Ordnáis Éireann arna aitéirgeadh faoi Cheadúnas OSI Uimh. 2010/19CCMA/Comhairle Contae na Gaillimhe. Sírúinn aitéirgeadh neamhdáraithe cóipeacht Shuirbhéireacht Ordnáis Éireann Agus Rialtas na hÉireann. © Suirbhéireacht Ordnáis Éireann, 2010.

© Suirbhéireacht Ordnáis Éireann. Gach ceart ar chosaint. Uimhir cheadúnais 2010/19CCMA/Comhairle Contae na Gaillimhe.

Includes Ordnance Survey Ireland data reproduced under OSI Licence number 2010/19CCMA/Galway County Council. Unauthorised reproduction infringes Ordnance Survey Ireland and Government of Ireland copyright. © Ordnance Survey Ireland, 2010.

© Ordnance Survey Ireland. All rights reserved. Licence number 2010/19CCMA/Galway County Council.

Clients



Consultant

Corporate House
City East Business Park
Ballybrit, Galway, Ireland.

Tel +353 (0)91 460675
www.N6GalwayCity.ie
www.arup.ie

Job Title
N6 Galway City Ring Road

Scale
1:2500 @ A3

Date:
August 2019

| Issue | Date | By | Chkd | Appd |
|-------|------------|----|------|------|
| I1 | 30/08/2019 | AG | MH | EMC |

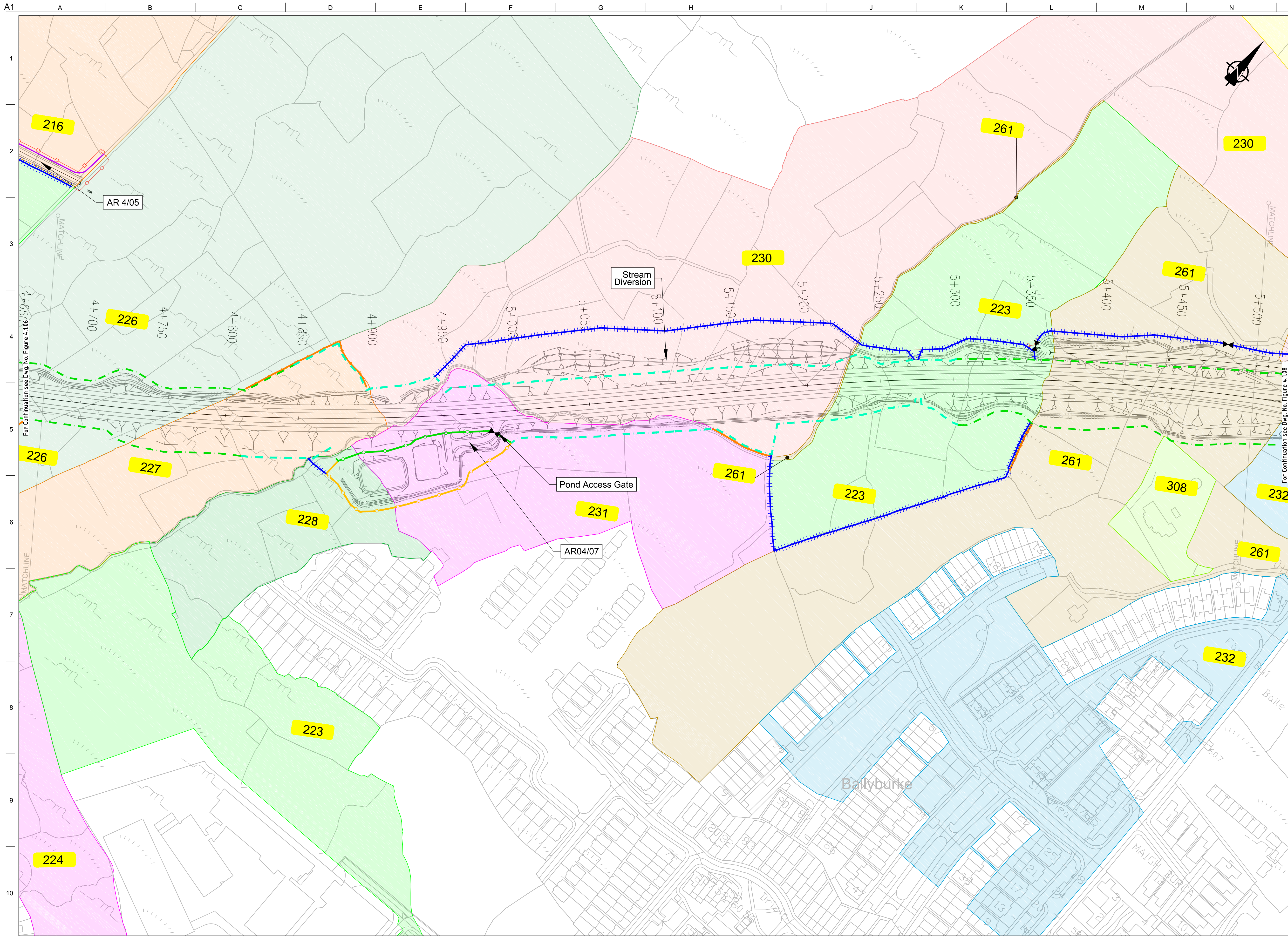
Drawing Title
Landowner Accommodation Works Details
Sheet 6 of 30

Drawing Status
For Information

Job No
233985

Drawing No
Figure 4.1.06

Issue
11



FOR INFORMATION

- Legend:**
- City Boundary
 - Proposed Development Boundary
 - Proposed Road Development
 - Structure
 - Plot Ref No.
 - Domestic Entrance
- For Accesses see CC-SCD-02753, CC-SCD-02401, GCRR-SK-C-001
 - Field Entrance
- For Gates see CC-SCD-02754, CC-SCD-00309 to CC-SCD-00311
 - Maintain Existing Access/Gate
 - Blockwork / Stone Wall
 - Retaining Wall
 - Timber Post and Rail to CC-SCD-00301
 - Mammal Resistant Fencing:
- Timber Post and Rail to CC-SCD-00319
 - Paladin Security Fencing
 - Mammal Resistant Paladin Security Fencing
 - Otter Proof Fencing to GCOB-300-D-101
 - Maintain Existing Boundary
 - Stud Fencing Type B to CC-SCD-00322
 - Temporary Fencing

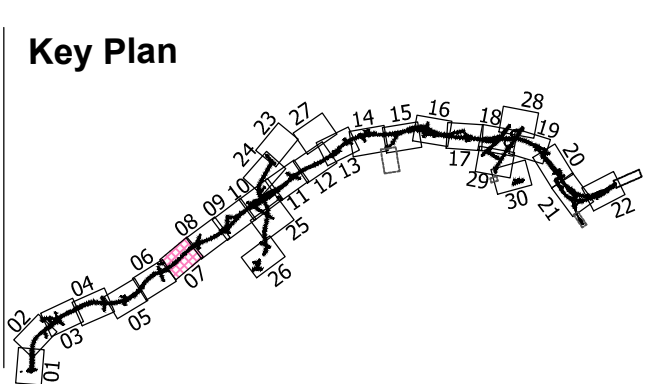
Son áireamh tá sonraíocht Shuirbhéireacht Ordánais Éireann arna aitéirgeadh faoi Cheadúnas OSI Uimh. 2010/19CCMA/Comhairle Contae na Gaillimhe. Sírúinn aitéirgeadh neamhdáraithe cóipeacht Shuirbhéireacht Ordánais Éireann Agus Rialtas na hÉireann. © Suirbhéireacht Ordánais Éireann, 2010.

© Suirbhéireacht Ordánais Éireann. Gach ceart ar chosaint.
Uimhir cheadúnais 2010/19CCMA/Comhairle Contae na Gaillimhe.

Includes Ordnance Survey Ireland data reproduced under OSI Licence number 2010/19CCMA/Galway County Council.
Unauthorised reproduction infringes Ordnance Survey Ireland and Government of Ireland copyright. © Ordnance Survey Ireland, 2010.

© Ordnance Survey Ireland. All rights reserved. Licence number 2010/19CCMA/Galway County Council.

Clients



Consultant

Corporate House
City East Business Park
Ballybrit, Galway, Ireland.

Tel +353 (0)91 460675
www.N6GalwayCity.ie
www.arup.ie

Job Title
N6 Galway City Ring Road

Scale
1:2500 @ A3

Date:
August 2019

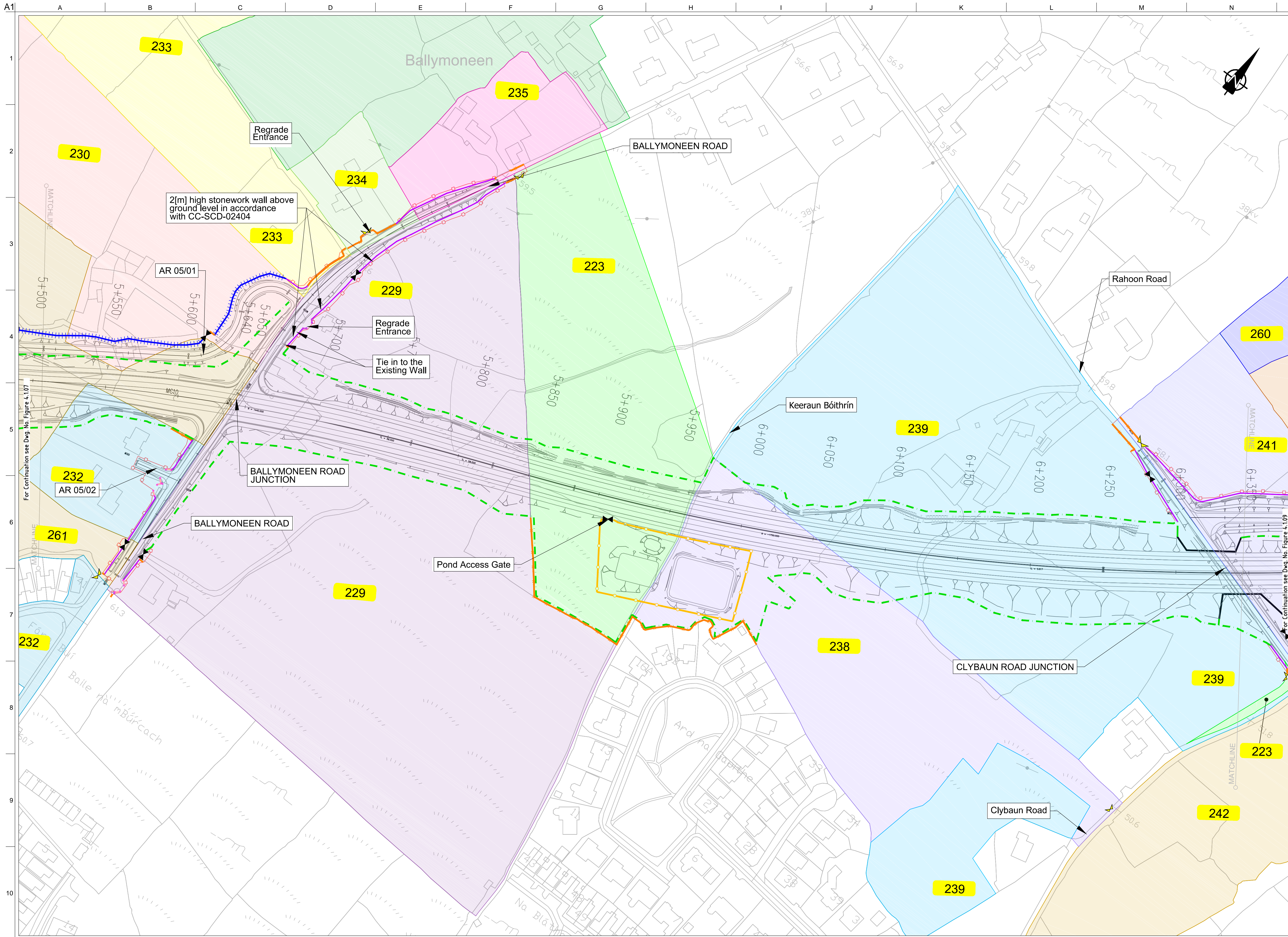
| Issue | Date | By | Chkd | Appd |
|-------|------------|----|------|------|
| I1 | 30/08/2019 | AG | MH | EMC |

Drawing Title
Landowner Accommodation
Works Details
Sheet 7 of 30

Drawing Status

For Information

| | | |
|--------|---------------|-------|
| Job No | Drawing No | Issue |
| 233985 | Figure 4.1.07 | 11 |



FOR INFORMATION

- Legend:**
- City Boundary
 - Proposed Development Boundary
 - Proposed Road Development
 - Structure
 - Plot Ref No.
 - Domestic Entrance
- For Accesses see CC-SCD-02753, CC-SCD-02401, GCRR-SK-C-001
 - Field Entrance
- For Gates see CC-SCD-02754, CC-SCD-00309 to CC-SCD-00311
 - Maintain Existing Access/Gate
 - Blockwork / Stone Wall
 - Retaining Wall
 - Timber Post and Rail to CC-SCD-00301
 - Mammal Resistant Fencing:
- Timber Post and Rail to CC-SCD-00319
 - Paladin Security Fencing
 - Mammal Resistant Paladin Security Fencing
 - Otter Proof Fencing to GCOB-300-D-101
 - Maintain Existing Boundary
 - Stud Fencing Type B to CC-SCD-00322
 - Temporary Fencing

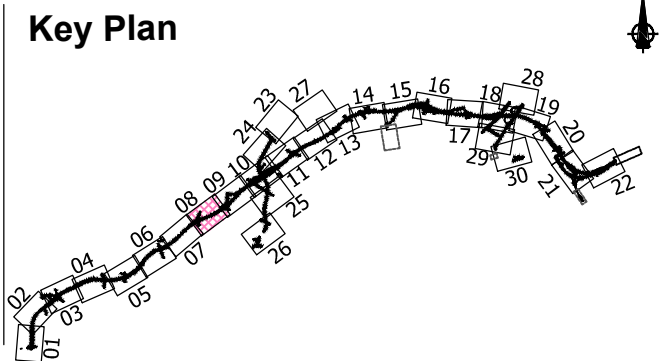
San áiríamh tá sonraíocht Shuirbhíreacht Ordnáis Éireann arna áitirgeadh faoi Cheadúnas OSI Uimh. 2010/19CCMA/Comhairle Contae na Gaillimhe. Sírúinn áitirgeadh neamhdáraithe cóipeacht Shuirbhíreacht Ordnáis Éireann Agus Rialtas na hÉireann. © Suirbhíreacht Ordnáis Éireann, 2010.

© Suirbhíreacht Ordnáis Éireann. Gach ceart ar chosaint.
Uimhir cheadúnais 2010/19CCMA/Comhairle Contae na Gaillimhe.

Includes Ordnance Survey Ireland data reproduced under OSI Licence number 2010/19CCMA/Galway County Council.
Unauthorised reproduction infringes Ordnance Survey Ireland and Government of Ireland copyright. © Ordnance Survey Ireland, 2010.

© Ordnance Survey Ireland. All rights reserved. Licence number 2010/19CCMA/Galway County Council.

Clients



Consultant

Corporate House
City East Business Park
Ballybri, Galway, Ireland.

Tel +353 (0)91 460675
www.N6GalwayCity.ie
www.arup.ie

Job Title
N6 Galway City Ring Road

Scale
1:2500 @ A3

Date:
August 2019

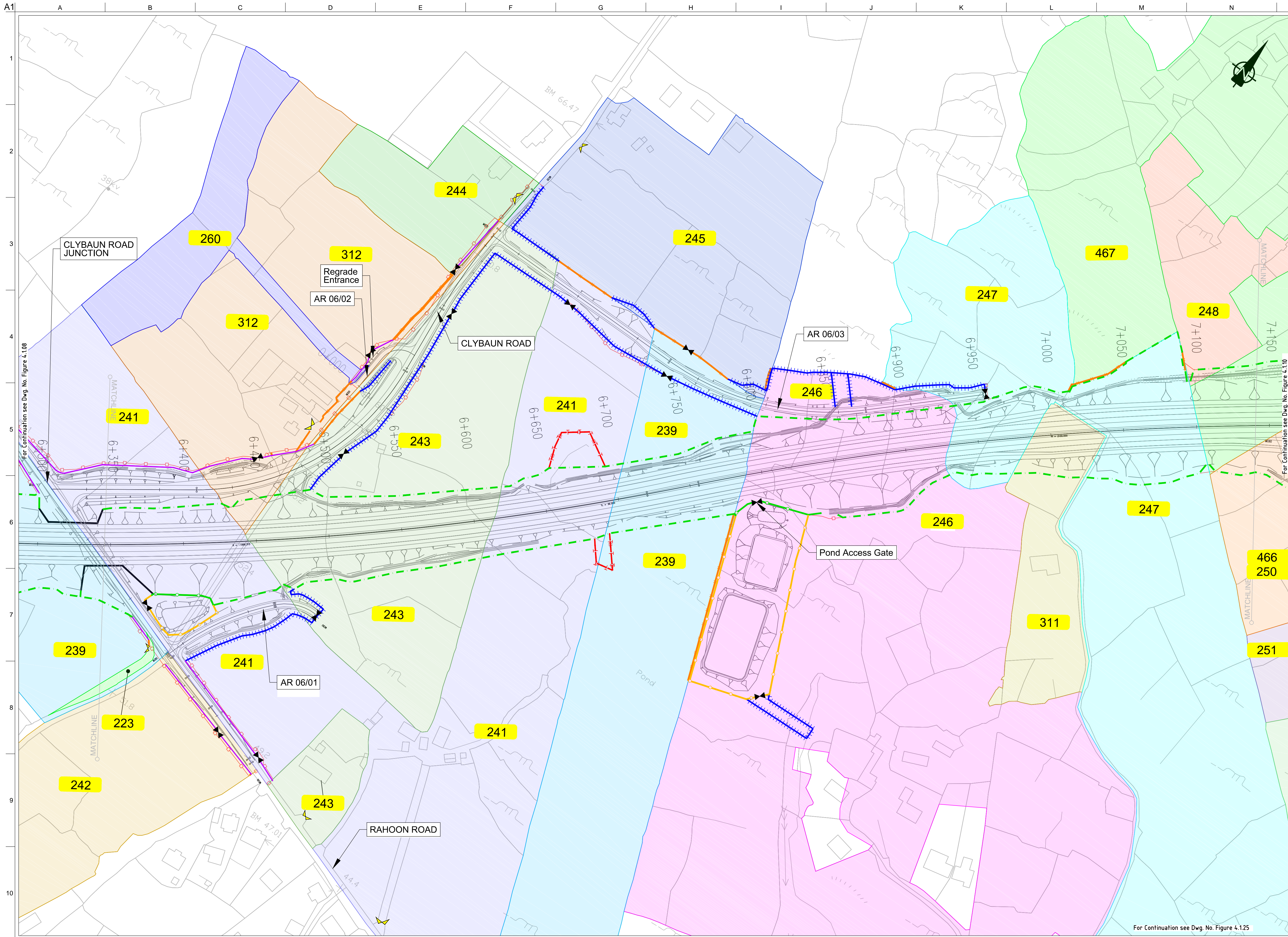
| Issue | Date | By | Chkd | Appd |
|-------|------------|----|------|------|
| I1 | 30/08/2019 | AG | MH | EMC |

Drawing Title
Landowner Accommodation
Works Details
Sheet 8 of 30

Drawing Status

For Information

| | | |
|--------|---------------|-------|
| Job No | Drawing No | Issue |
| 233985 | Figure 4.1.08 | 11 |



FOR INFORMATION

- Legend:**
- City Boundary
 - Proposed Development Boundary
 - Proposed Road Development
 - Structure
 - Plot Ref No.
 - Domestic Entrance
- For Accesses see CC-SCD-02753, CC-SCD-02401, GCRR-SK-C-001
 - Field Entrance
- For Gates see CC-SCD-02754, CC-SCD-00309 to CC-SCD-00311
 - Maintain Existing Access/Gate
 - Blockwork / Stone Wall
 - Retaining Wall
 - Timber Post and Rail to CC-SCD-00301
 - Mammal Resistant Fencing:
- Timber Post and Rail to CC-SCD-00319
 - Paladin Security Fencing
 - Mammal Resistant Paladin Security Fencing
 - Otter Proof Fencing to GCOB-300-D-101
 - Maintain Existing Boundary
 - Stud Fencing Type B to CC-SCD-00322
 - Temporary Fencing

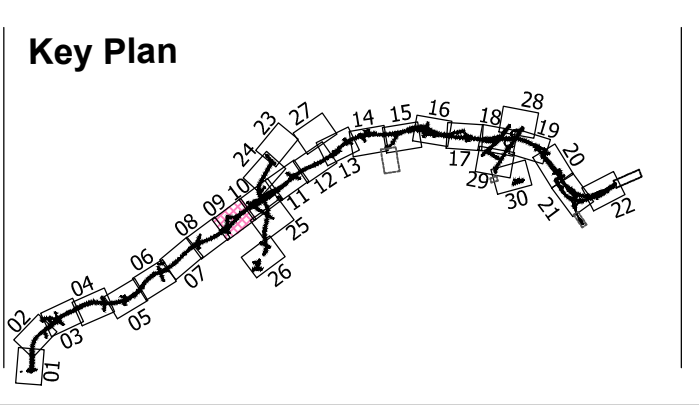
San áireamh tá sonraíocht Shuirbhíreacht Ordnáis Éireann arna áitirgeadh faoi Cheadúnas OSI Uimh. 2010/19CCMA/Comhairle Contae na Gaillimhe. Sírúinn áitirgeadh neamhdáraithe cóipeacht Shuirbhíreacht Ordnáis Éireann Agus Rialtas na hÉireann. © Suirbhíreacht Ordnáis Éireann, 2010.

© Suirbhíreacht Ordnáis Éireann. Gach ceart ar chosaint.
Uimhir cheadúnais 2010/19CCMA/Comhairle Contae na Gaillimhe.

Includes Ordnance Survey Ireland data reproduced under OSI Licence number 2010/19CCMA/Galway County Council.
Unauthorised reproduction infringes Ordnance Survey Ireland and Government of Ireland copyright. © Ordnance Survey Ireland, 2010.

© Ordnance Survey Ireland. All rights reserved. Licence number 2010/19CCMA/Galway County Council.

Clients



Consultant

Corporate House
City East Business Park
Ballybrit, Galway, Ireland.

Tel +353 (0)91 460675
www.N6GalwayCity.ie
www.arup.ie

Job Title
N6 Galway City Ring Road

Scale
1:2500 @ A3

Date:
August 2019

| Issue | Date | By | Chkd | Appd |
|-------|------------|----|------|------|
| I1 | 30/08/2019 | AG | MH | EMC |

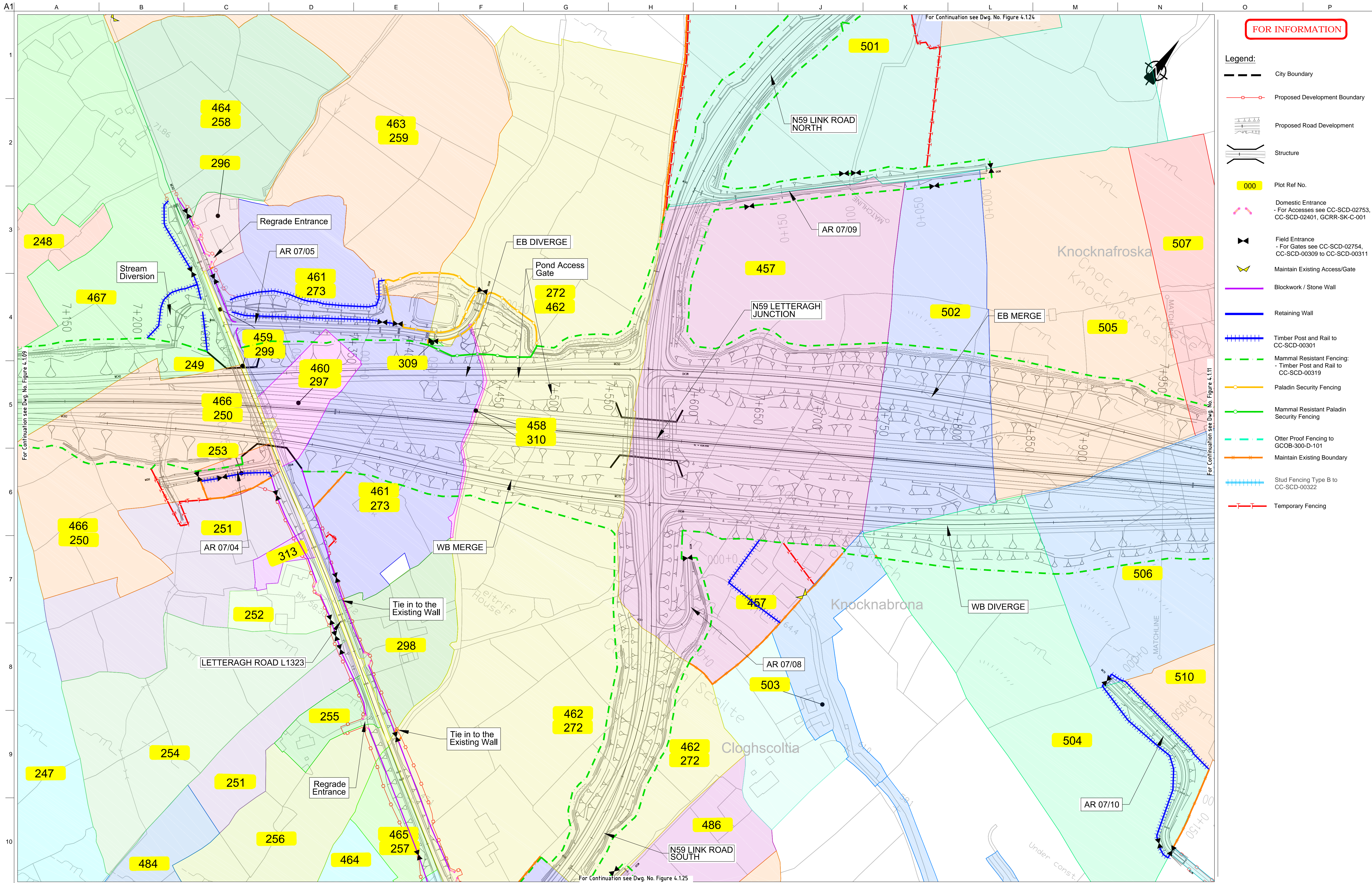
Drawing Title
Landowner Accommodation Works Details

Sheet 9 of 30

Drawing Status

For Information

| | | |
|--------|---------------|-------|
| Job No | Drawing No | Issue |
| 233985 | Figure 4.1.09 | 11 |



FOR INFORMATION

- Legend:**
- City Boundary
 - Proposed Development Boundary
 - Proposed Road Development
 - Structure
 - Plot Ref No.
 - Domestic Entrance
- For Accesses see CC-SCD-02753, CC-SCD-02401, GCRR-SK-C-001
 - Field Entrance
- For Gates see CC-SCD-02754, CC-SCD-00309 to CC-SCD-00311
 - Maintain Existing Access/Gate
 - Blockwork / Stone Wall
 - Retaining Wall
 - Timber Post and Rail to CC-SCD-00301
 - Mammal Resistant Fencing:
- Timber Post and Rail to CC-SCD-00319
 - Paladin Security Fencing
 - Mammal Resistant Paladin Security Fencing
 - Otter Proof Fencing to GCOB-300-D-101
 - Maintain Existing Boundary
 - Stud Fencing Type B to CC-SCD-00322
 - Temporary Fencing

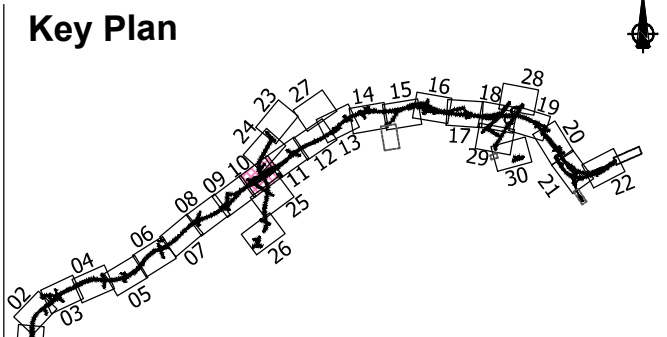
San áiríamh tá sonraíocht Shuirbhíreachtí Ordánais Éireann arna aistriú go dtí foirm Cheadúnas OSI Uimh. 2010/19CCMA/Comhairle Contae na Gaillimhe. Sírúinn aistriú go dtí foirm na hArdáiríochtaí cóscheart Shuirbhíreachtí Ordánais Éireann Agus Rialtas na hÉireann. © Suirbhíreachtí Ordánais Éireann, 2010.

© Suirbhíreachtí Ordánais Éireann. Gach ceart ar chosaint.
Uimhir cheadúnais 2010/19CCMA/Comhairle Contae na Gaillimhe.

Includes Ordnance Survey Ireland data reproduced under OSI Licence number 2010/19CCMA/Galway County Council.
Unauthorised reproduction infringes Ordnance Survey Ireland and Government of Ireland copyright. © Ordnance Survey Ireland, 2010.

© Ordnance Survey Ireland. All rights reserved. Licence number 2010/19CCMA/Galway County Council.

Clients



Consultant

Corporate House
City East Business Park
Ballybrit, Galway, Ireland.

Tel +353 (0)91 460675
www.N6GalwayCity.ie
www.arup.ie

Job Title
N6 Galway City Ring Road

Scale
1:2500 @ A3

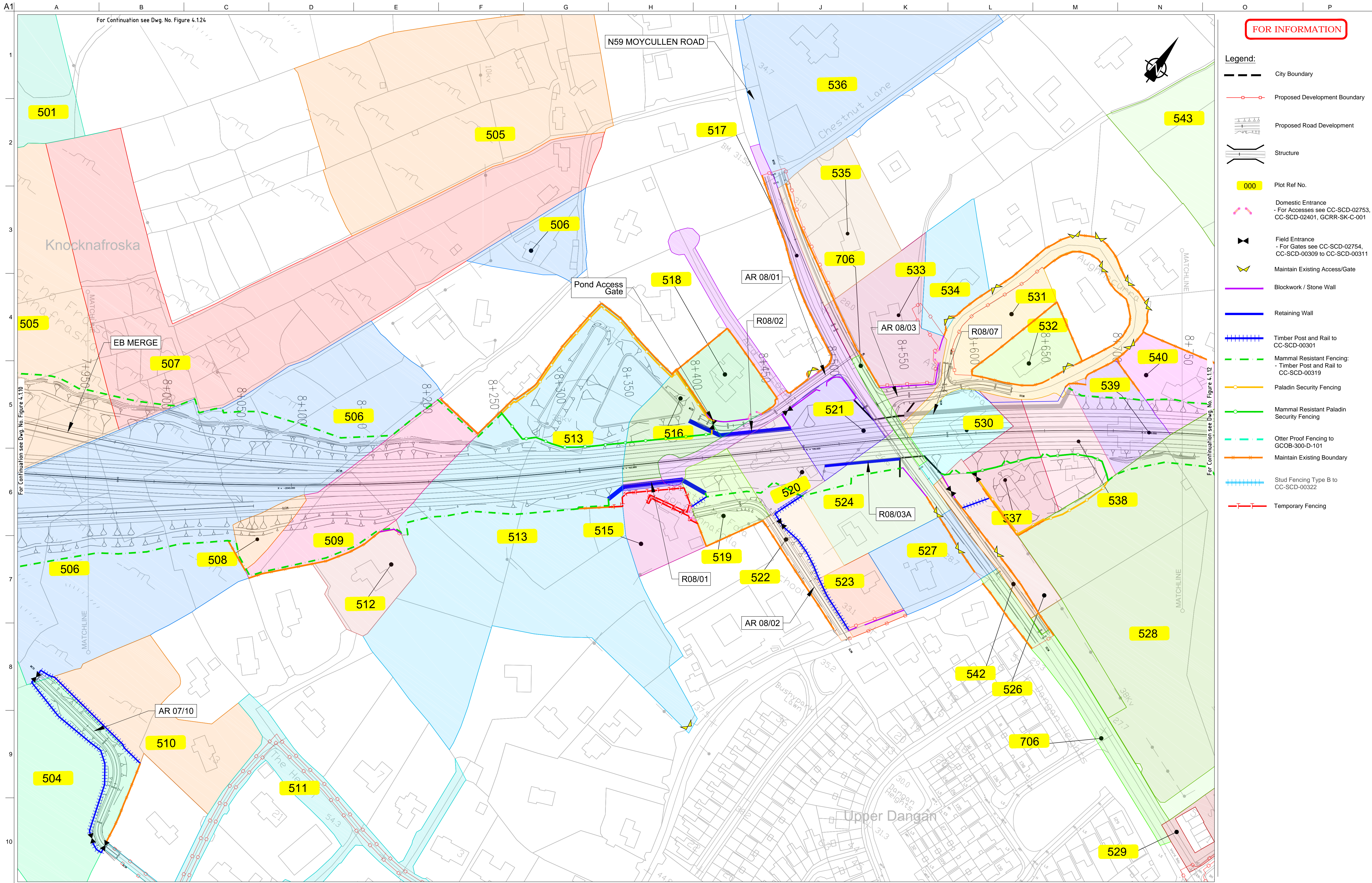
Date:
August 2019

| Issue | Date | By | Chkd | Appd |
|-------|------------|----|------|------|
| I1 | 30/08/2019 | AG | MH | EMC |

Drawing Title
Landowner Accommodation Works Details
Sheet 10 of 30

Drawing Status
For Information

| Job No | Drawing No | Issue |
|--------|---------------|-------|
| 233985 | Figure 4.1.10 | 11 |



FOR INFORMATION

- Legend:**
- City Boundary
 - Proposed Development Boundary
 - Proposed Road Development
 - Structure
 - Plot Ref No.
 - Domestic Entrance
- For Accesses see CC-SCD-02753, CC-SCD-02401, GCRR-SK-C-001
 - Field Entrance
- For Gates see CC-SCD-02754, CC-SCD-00309 to CC-SCD-00311
 - Maintain Existing Access/Gate
 - Blockwork / Stone Wall
 - Retaining Wall
 - Timber Post and Rail to CC-SCD-00301
 - Mammal Resistant Fencing:
- Timber Post and Rail to CC-SCD-00319
 - Paladin Security Fencing
 - Mammal Resistant Paladin Security Fencing
 - Otter Proof Fencing to GCOB-300-D-101
 - Maintain Existing Boundary
 - Stud Fencing Type B to CC-SCD-00322
 - Temporary Fencing

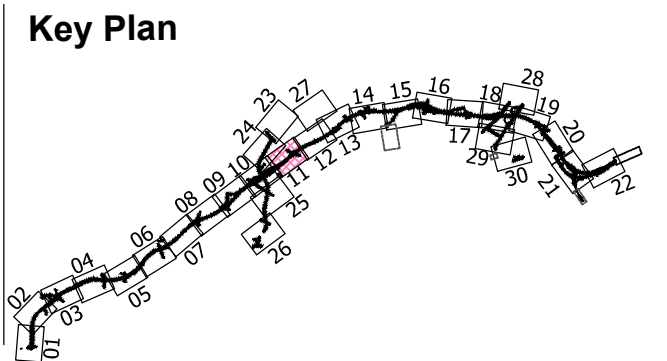
San áireamh tá sonraíocht Shuirbhíreachtóirí Ordnáis Éireann arna aistriú go dtí foirm Cheadúnas OSI Uimh. 2010/19CCMA/Comhairle Contae na Gaillimhe. Sírúint ar aistriú go dtí foirm Cheadúnas OSI Uimh. 2010/19CCMA/Comhairle Contae na Gaillimhe. © Suirbhíreachtóirí Ordnáis Éireann, 2010.

© Suirbhíreachtóirí Ordnáis Éireann. Gach ceart ar chosaint. Uimhir cheadúnas 2010/19CCMA/Comhairle Contae na Gaillimhe.

Includes Ordnance Survey Ireland data reproduced under OSI Licence number 2010/19CCMA/Galway County Council. Unauthorised reproduction infringes Ordnance Survey Ireland and Government of Ireland copyright. © Ordnance Survey Ireland, 2010.

© Ordnance Survey Ireland. All rights reserved. Licence number 2010/19CCMA/Galway County Council.

Clients



Consultant

Corporate House
City East Business Park
Ballybrit, Galway, Ireland.

Tel +353 (0)91 460675
www.N6GalwayCity.ie
www.arup.ie

Job Title
N6 Galway City Ring Road

Scale
1:2500 @ A3

Date:
August 2019

| Issue | Date | By | Chkd | Appd |
|-------|------------|----|------|------|
| I1 | 30/08/2019 | AG | MH | EMC |

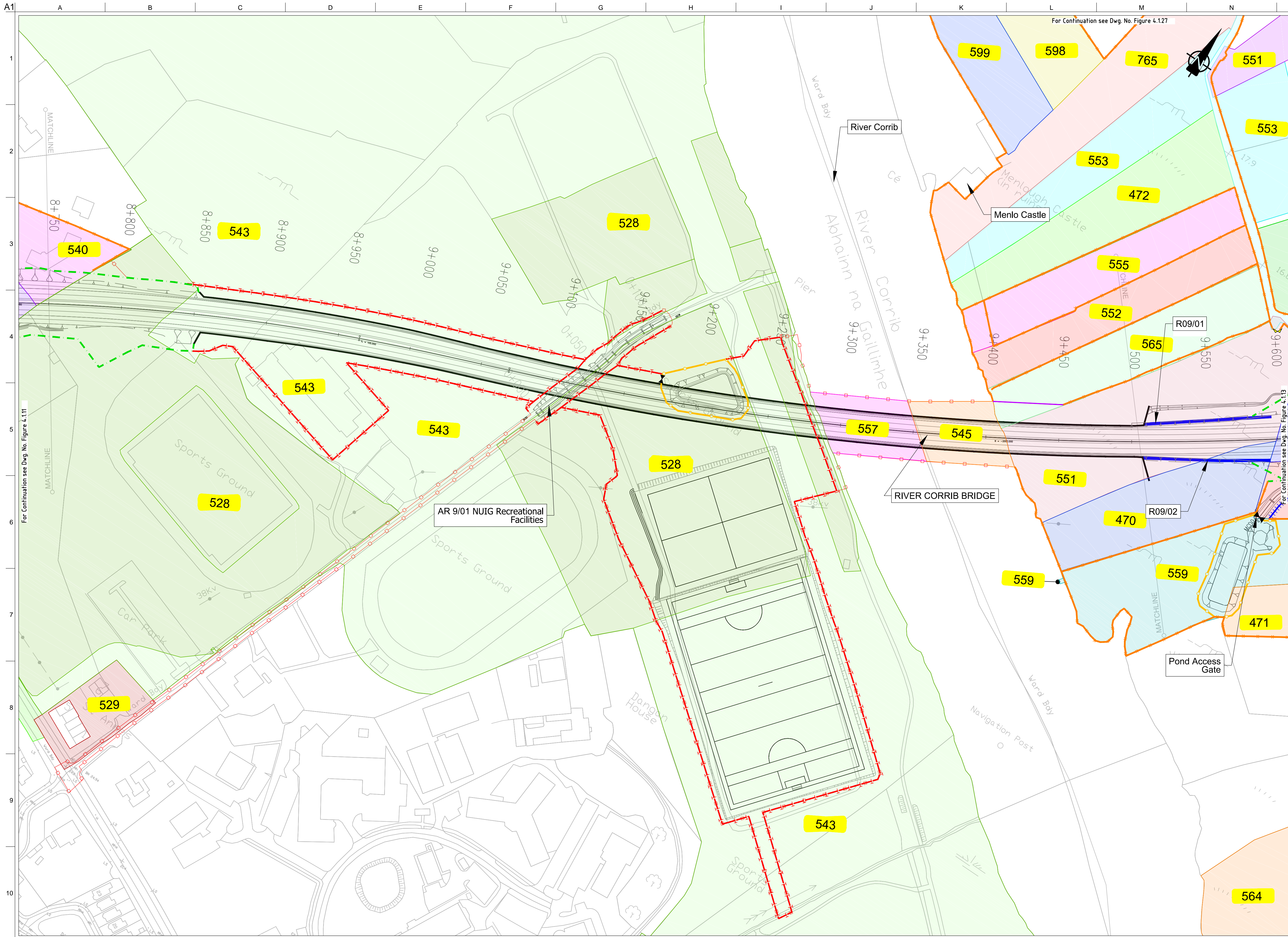
Drawing Title
Landowner Accommodation
Works Details
Sheet 11 of 30

Drawing Status
For Information

Job No
233985

Drawing No
Figure 4.1.11

Issue
11



FOR INFORMATION

- Legend:**
- City Boundary
 - Proposed Development Boundary
 - Proposed Road Development
 - Structure
 - Plot Ref No.
 - Domestic Entrance
- For Accesses see CC-SCD-02753, CC-SCD-02401, GCRR-SK-C-001
 - Field Entrance
- For Gates see CC-SCD-02754, CC-SCD-00309 to CC-SCD-00311
 - Maintain Existing Access/Gate
 - Blockwork / Stone Wall
 - Retaining Wall
 - Timber Post and Rail to CC-SCD-00301
 - Mammal Resistant Fencing:
- Timber Post and Rail to CC-SCD-00319
 - Paladin Security Fencing
 - Mammal Resistant Paladin Security Fencing
 - Otter Proof Fencing to GCOB-300-D-101
 - Maintain Existing Boundary
 - Stud Fencing Type B to CC-SCD-00322
 - Temporary Fencing

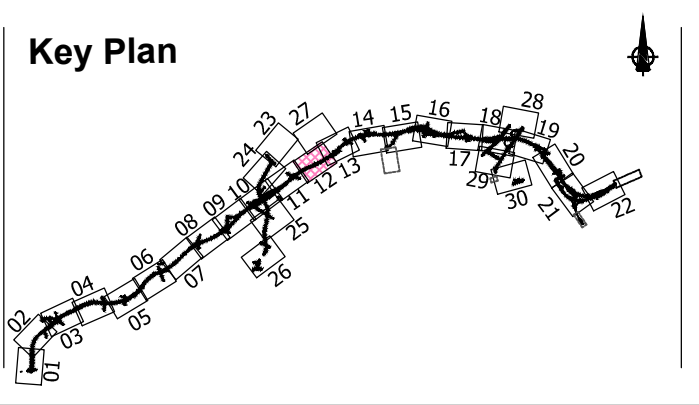
Son áiríamh tá sonraíocht Shuirbhíreacht Ordnáis Éireann arna aistriú go dtí foirm Cheadúnas OSI Umh. 2010/19CCMA/Comhairle Contae na Gaillimhe. Sírúinn aistriú go dtí foirm neamhdáraithe cóipeacht Shuirbhíreacht Ordnáis Éireann Agus Rialtas na hÉireann. © Suirbhíreacht Ordnáis Éireann, 2010.

© Suirbhíreacht Ordnáis Éireann. Gach ceart ar chosaint.
Uimhir cheadúnais 2010/19CCMA/Comhairle Contae na Gaillimhe.

Includes Ordnance Survey Ireland data reproduced under OSI Licence number 2010/19CCMA/Galway County Council.
Unauthorised reproduction infringes Ordnance Survey Ireland and Government of Ireland copyright. © Ordnance Survey Ireland, 2010.

© Ordnance Survey Ireland. All rights reserved. Licence number 2010/19CCMA/Galway County Council.

Clients



Consultant

Corporate House
City East Business Park
Ballybrit, Galway, Ireland.

Tel +353 (0)91 460675
www.N6GalwayCity.ie
www.arup.ie

Job Title
N6 Galway City Ring Road

Scale
1:2500 @ A3

Date:
August 2019

| Issue | Date | By | Chkd | Appd |
|-------|------------|----|------|------|
| I1 | 30/08/2019 | AG | MH | EMC |

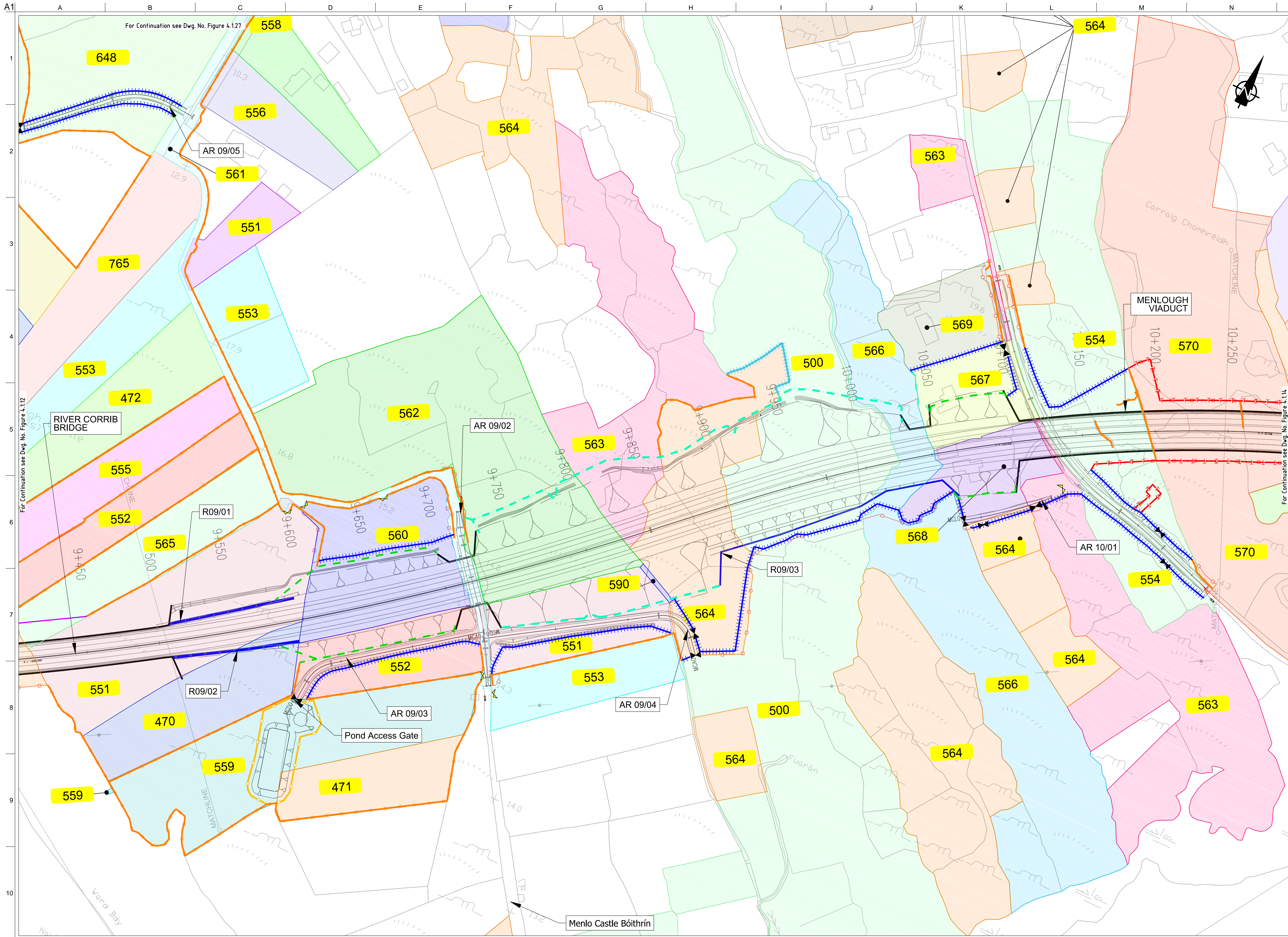
Drawing Title
Landowner Accommodation
Works Details
Sheet 12 of 30

Drawing Status
For Information

Job No
233985

Drawing No
Figure 4.1.12

Issue
11



FOR INFORMATION

- Legend:**
- City Boundary
 - Proposed Development Boundary
 - Proposed Road Development
 - Structure
 - Plot Ref No.
 - Domestic Entrance
- For Accesses see CC-SCD-02753, CC-SCD-02401, GCRR-SK-C-001
 - Field Entrance
- For Gates see CC-SCD-02754, CC-SCD-00309 to CC-SCD-00311
 - Maintain Existing Access/Gate
 - Blockwork / Stone Wall
 - Retaining Wall
 - Timber Post and Rail to CC-SCD-00301
 - Mammal Resistant Fencing:
- Timber Post and Rail to CC-SCD-00319
 - Paladin Security Fencing
 - Mammal Resistant Paladin Security Fencing
 - Otter Proof Fencing to GCOB-300-D-101
 - Maintain Existing Boundary
 - Stud Fencing Type B to CC-SCD-00322
 - Temporary Fencing

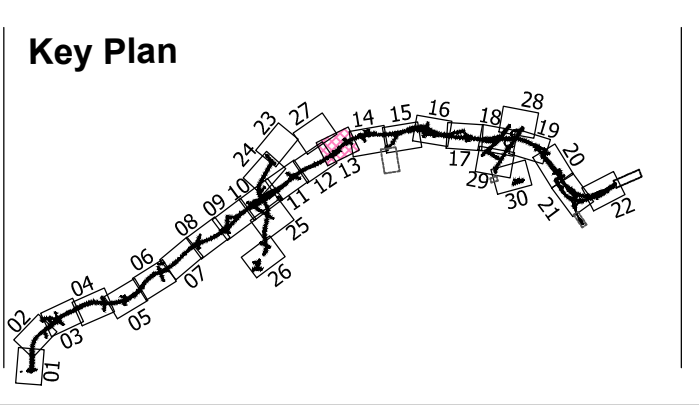
San áiríamh tá sonraíocht Shuirbhíreacht Ordnáis Éireann arna áitirgeadh faoi Cheadúnas OSI Uimh. 2010/19CCMA/Comhairle Contae na Gaillimhe. Sárú ar áitirgeadh naomhúdaraithe cóipeacht Shuirbhíreacht Ordnáis Éireann Agus Rialtas na hÉireann. © Suirbhíreacht Ordnáis Éireann, 2010.

© Suirbhíreacht Ordnáis Éireann. Gach ceart ar chosaint. Uimhir cheadúnais 2010/19CCMA/Comhairle Contae na Gaillimhe.

Includes Ordnance Survey Ireland data reproduced under OSI Licence number 2010/19CCMA/Galway County Council. Unauthorised reproduction infringes Ordnance Survey Ireland and Government of Ireland copyright. © Ordnance Survey Ireland, 2010.

© Ordnance Survey Ireland. All rights reserved. Licence number 2010/19CCMA/Galway County Council.

Clients



Consultant

Corporate House
City East Business Park
Ballybrit, Galway, Ireland.

Tel +353 (0)91 460675
www.N6GalwayCity.ie
www.arup.ie

Job Title
N6 Galway City Ring Road

Scale
1:2500 @ A3

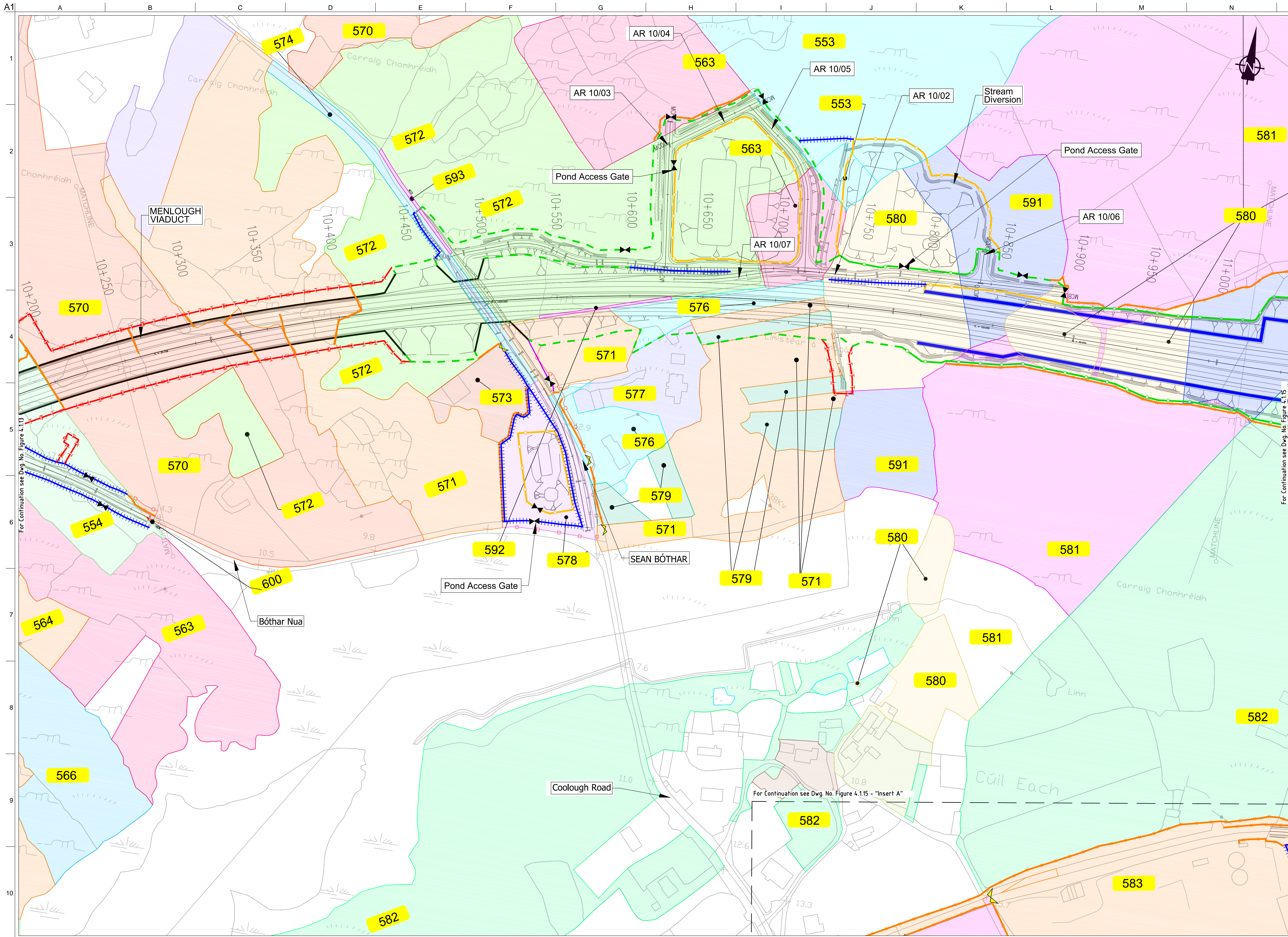
Date:
August 2019

| Issue | Date | By | Chkd | Appd |
|-------|------------|----|------|------|
| 11 | 30/08/2019 | AG | MH | EMC |

Drawing Title
Landowner Accommodation Works Details
Sheet 13 of 30

Drawing Status
For Information

| Job No | Drawing No | Issue |
|--------|---------------|-------|
| 233985 | Figure 4.1.13 | 12 |



FOR INFORMATION

- Legend:**
- City Boundary
 - Proposed Development Boundary
 - Proposed Road Development
 - Structure
 - Plot Ref No.
 - Domestic Entrance
- For Accesses see CC-SCD-02753, CC-SCD-02401, GCRR-SK-C-001
 - Field Entrance
- For Gates see CC-SCD-02754, CC-SCD-00309 to CC-SCD-00311
 - Maintain Existing Access/Gate
 - Blockwork / Stone Wall
 - Retaining Wall
 - Timber Post and Rail to CC-SCD-00301
 - Mammal Resistant Fencing:
- Timber Post and Rail to CC-SCD-00319
 - Paladin Security Fencing
 - Mammal Resistant Paladin Security Fencing
 - Otter Proof Fencing to GCOB-300-D-101
 - Maintain Existing Boundary
 - Stud Fencing Type B to CC-SCD-00322
 - Temporary Fencing

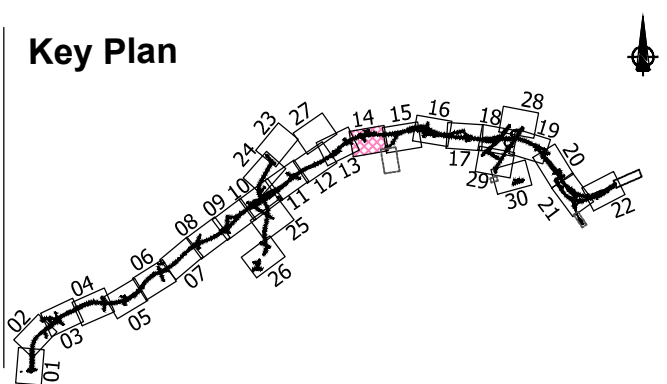
Son áireamh tá sonraíochtaí Shuirbhíreachtí Ordánais Éireann arna aistriú go dtí foíochasáin OSI Umh. 2010/19CCMA/Comhairle Contae na Gaillimhe. Sírtaonn aistriú go dtí foíochasáin na cóschearta Shuirbhíreachtí Ordánais Éireann Agus Rialtas na hÉireann. © Suirbhíreachtí Ordánais Éireann, 2010.

© Suirbhíreachtí Ordánais Éireann. Gach ceart ar chosaint.
Uimhir cheadúnais 2010/19CCMA/Comhairle Contae na Gaillimhe.

Includes Ordnance Survey Ireland data reproduced under OSI Licence number 2010/19CCMA/Galway County Council. Unauthorised reproduction infringes Ordnance Survey Ireland and Government of Ireland copyright. © Ordnance Survey Ireland, 2010.

© Ordnance Survey Ireland. All rights reserved. Licence number 2010/19CCMA/Galway County Council.

Clients



Consultant

Corporate House
City East Business Park
Ballybrit, Galway, Ireland.

Tel +353 (0)91 460675
www.N6GalwayCity.ie
www.arup.ie

Job Title
N6 Galway City Ring Road

Scale
1:2500 @ A3

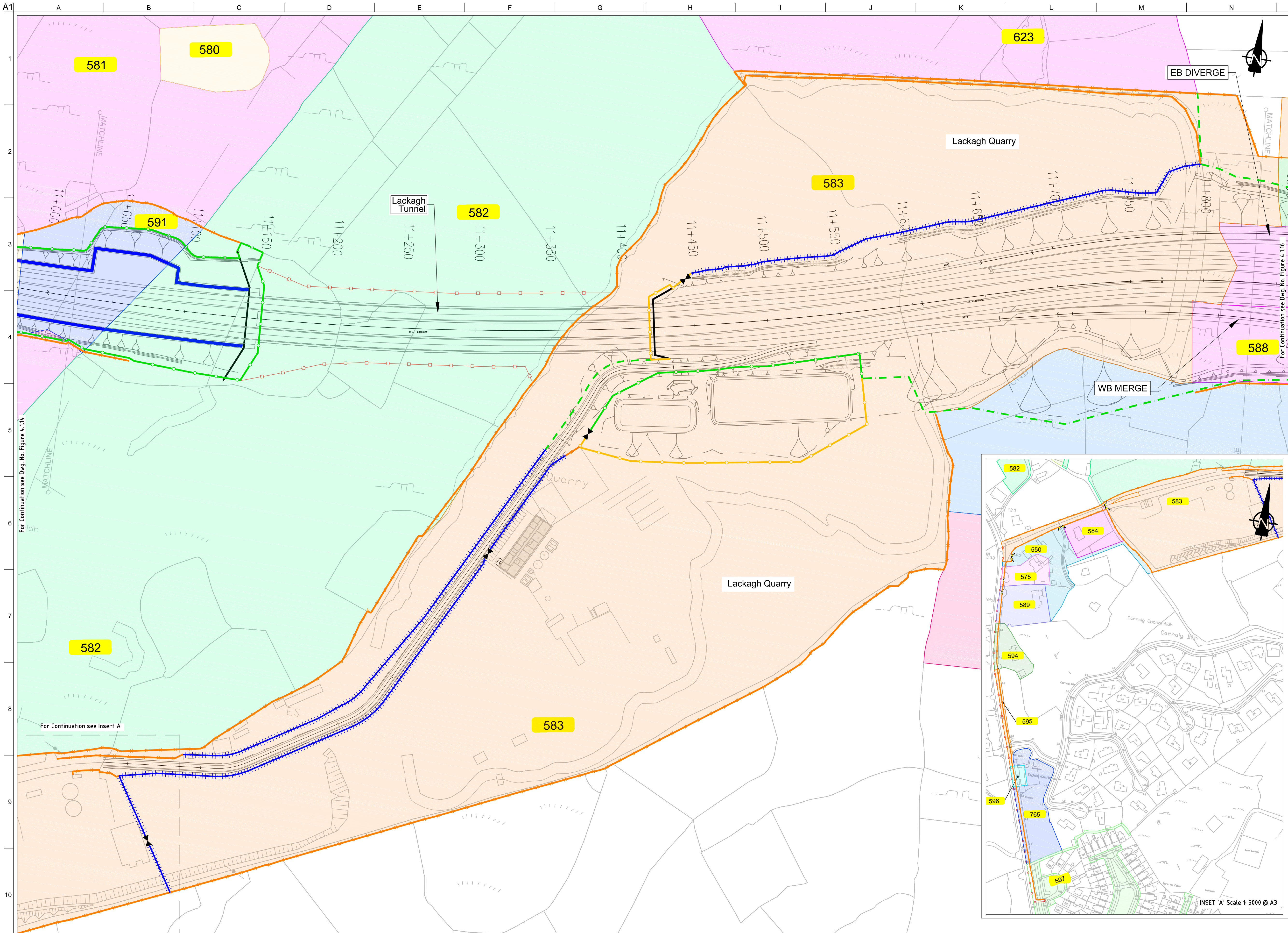
Date:
August 2019

| Issue | Date | By | Chkd | Appd |
|-------|------------|----|------|------|
| I1 | 30/08/2019 | AG | MH | EMC |

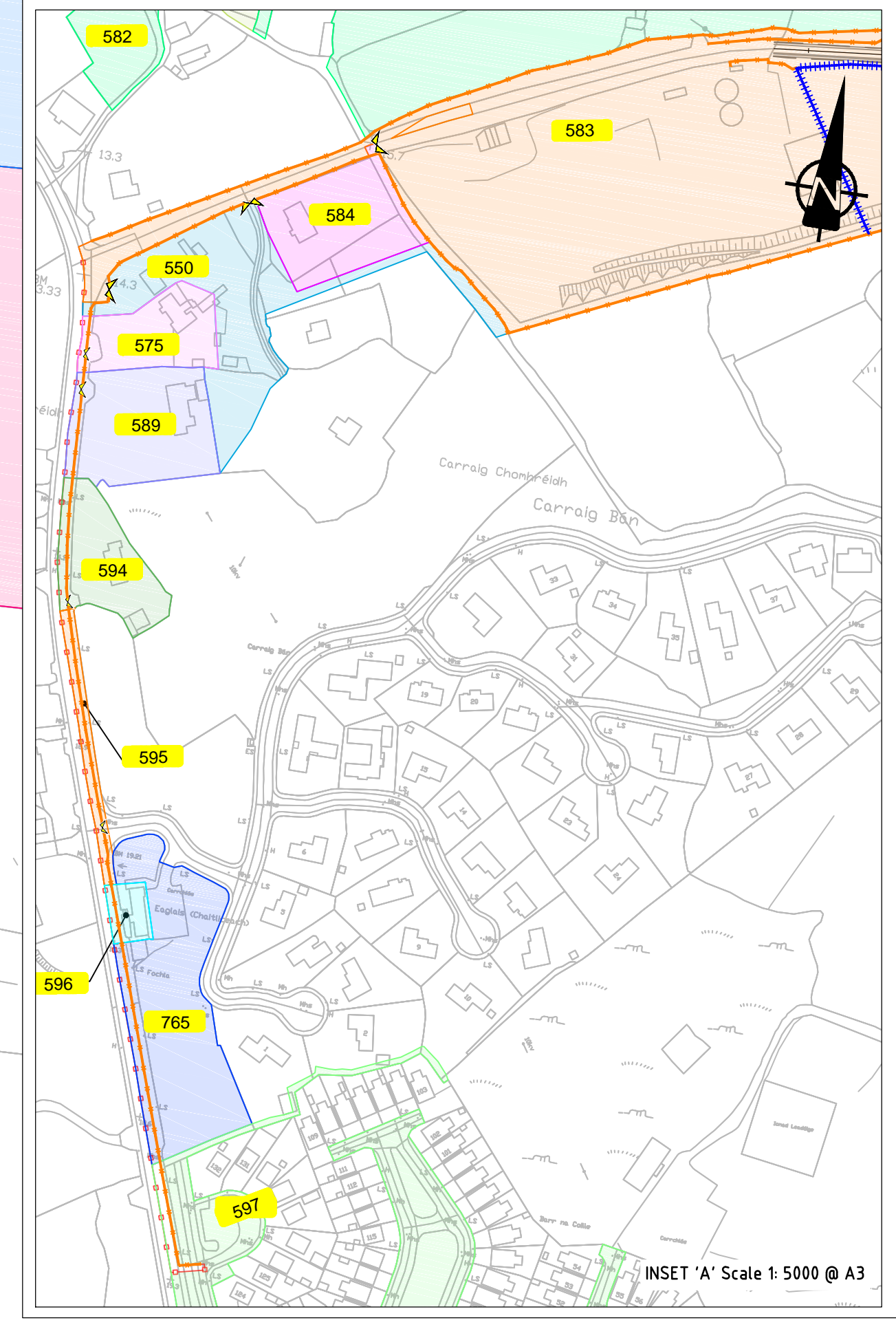
Drawing Title
Landowner Accommodation Works Details
Sheet 14 of 30

Drawing Status
For Information

| Job No | Drawing No | Issue |
|--------|---------------|-------|
| 233985 | Figure 4.1.14 | 11 |



- FOR INFORMATION**
- Legend:**
- City Boundary
 - Proposed Development Boundary
 - Proposed Road Development
 - Structure
 - Plot Ref No.
 - Domestic Entrance
- For Accesses see CC-SCD-02753, CC-SCD-02401, GCRR-SK-C-001
 - Field Entrance
- For Gates see CC-SCD-02754, CC-SCD-00309 to CC-SCD-00311
 - Maintain Existing Access/Gate
 - Blockwork / Stone Wall
 - Retaining Wall
 - Timber Post and Rail to CC-SCD-00301
 - Mammal Resistant Fencing:
- Timber Post and Rail to CC-SCD-00319
 - Paladin Security Fencing
 - Mammal Resistant Paladin Security Fencing
 - Otter Proof Fencing to GCOB-300-D-101
 - Maintain Existing Boundary
 - Stud Fencing Type B to CC-SCD-00322
 - Temporary Fencing



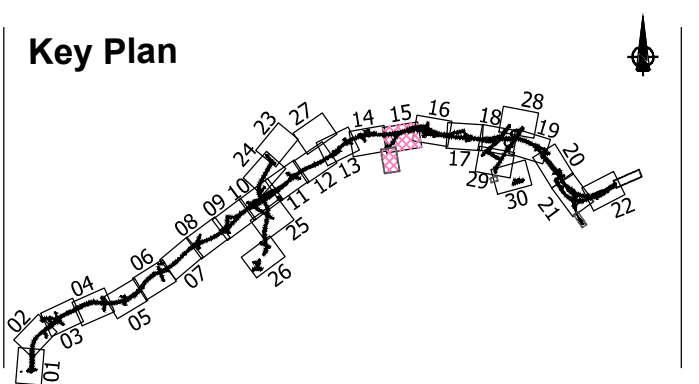
Son áireamh tá sonraíocht Shuirbhéireacht Ordnáis Éireann arna aitéirgeadh faoi Cheadúnas OSI Uimh. 2010/19CCMA/Comhairle Contae na Gaillimhe. Sírúinn aitéirgeadh neamhdáraithe cóipeacht Shuirbhéireacht Ordnáis Éireann Agus Rialtas na hÉireann. © Suirbhéireacht Ordnáis Éireann, 2010.

© Suirbhéireacht Ordnáis Éireann. Gach ceart ar chosaint. Uimhir cheadúnais 2010/19CCMA/Comhairle Contae na Gaillimhe.

Includes Ordnance Survey Ireland data reproduced under OSI Licence number 2010/19CCMA/Galway County Council. Unauthorised reproduction infringes Ordnance Survey Ireland and Government of Ireland copyright. © Ordnance Survey Ireland, 2010.

© Ordnance Survey Ireland. All rights reserved. Licence number 2010/19CCMA/Galway County Council.

Clients



Consultant

Corporate House
City East Business Park
Ballybrit, Galway, Ireland.

Tel +353 (0)91 460675
www.N6GalwayCity.ie
www.arup.ie

Job Title
N6 Galway City Ring Road

Scale
1:2500 @ A3

Date
August 2019

| Issue | Date | By | Chkd | Appd |
|-------|------------|----|------|------|
| I1 | 30/08/2019 | AG | MH | EMC |

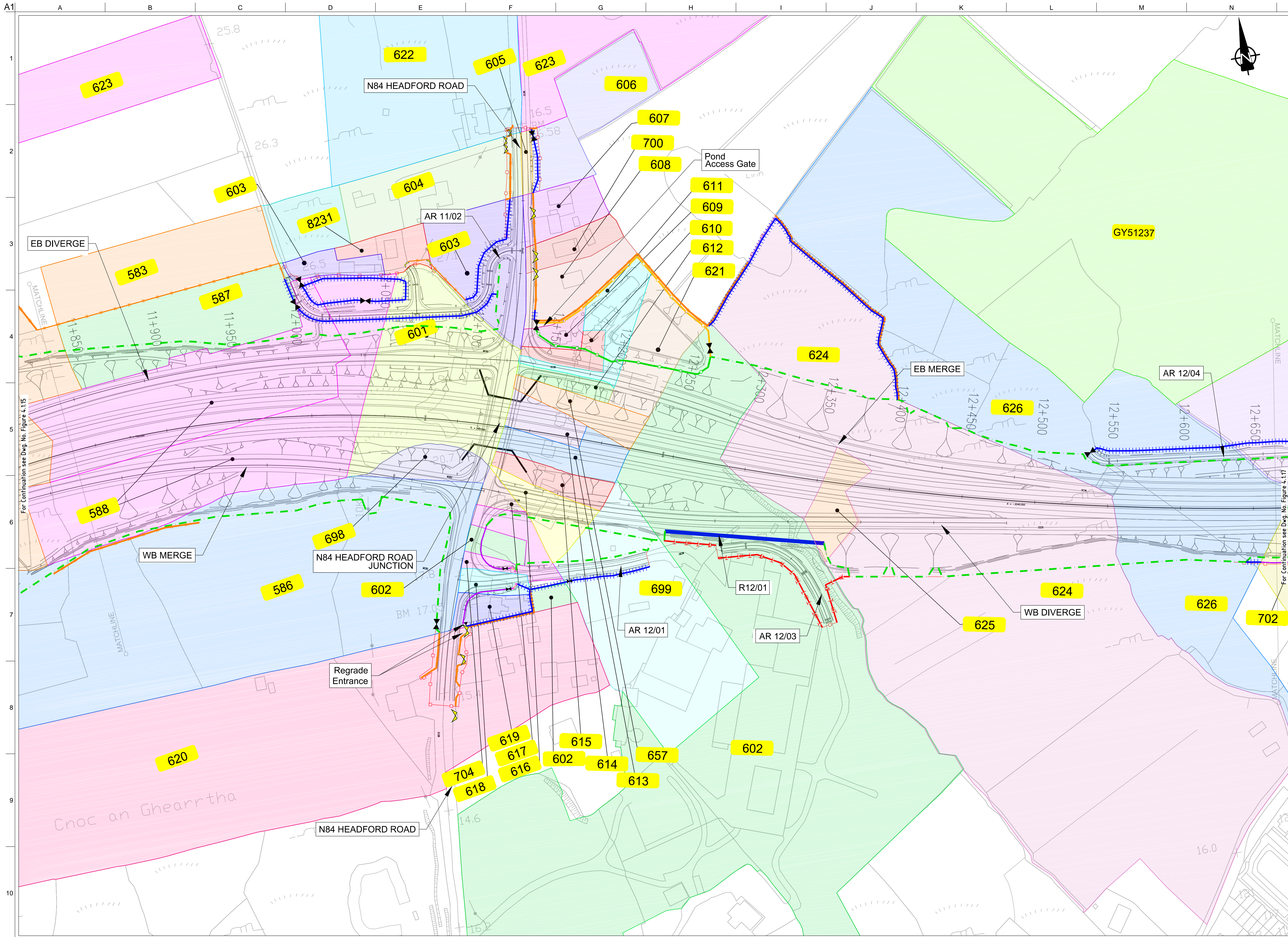
Drawing Title
Landowner Accommodation Works Details

Sheet 15 of 30

Drawing Status

For Information

| | | |
|--------|---------------|-------|
| Job No | Drawing No | Issue |
| 233985 | Figure 4.1.15 | 11 |



FOR INFORMATION

- Legend:**
- City Boundary
 - Proposed Development Boundary
 - Proposed Road Development
 - Structure
 - Plot Ref No.
 - Domestic Entrance
- For Accesses see CC-SCD-02753, CC-SCD-02401, GCRR-SK-C-001
 - Field Entrance
- For Gates see CC-SCD-02754, CC-SCD-00309 to CC-SCD-00311
 - Maintain Existing Access/Gate
 - Blockwork / Stone Wall
 - Retaining Wall
 - Timber Post and Rail to CC-SCD-00301
 - Mammal Resistant Fencing:
- Timber Post and Rail to CC-SCD-00319
 - Paladin Security Fencing
 - Mammal Resistant Paladin Security Fencing
 - Otter Proof Fencing to GCOB-300-D-101
 - Maintain Existing Boundary
 - Stud Fencing Type B to CC-SCD-00322
 - Temporary Fencing

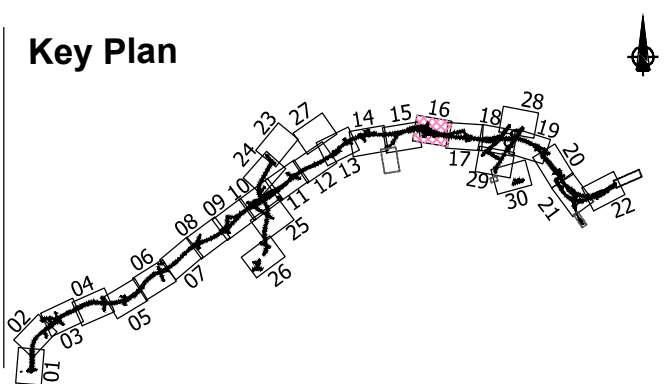
San áireamh tá sonraíocht Shuirbhéireacht Ordnáis Éireann arna áitirgeadh faoi Cheadúnas OSI Umh. 2010/19CCMA/Comhairle Contae na Gaillimhe. Sírúitinn áitirgeadh noamhúdaraithe cóisheart Shuirbhéireacht Ordnáis Éireann Agus Rialtas na hÉireann. © Suirbhéireacht Ordnáis Éireann, 2010.

© Suirbhéireacht Ordnáis Éireann. Gach ceart ar chosaint.
Uimhir cheadúnais 2010/19CCMA/Comhairle Contae na Gaillimhe.

Includes Ordnance Survey Ireland data reproduced under OSI Licence number 2010/19CCMA/Galway County Council.
Unauthorised reproduction infringes Ordnance Survey Ireland and Government of Ireland copyright. © Ordnance Survey Ireland, 2010.

© Ordnance Survey Ireland. All rights reserved. Licence number 2010/19CCMA/Galway County Council.

Clients



Consultant

Corporate House
City East Business Park
Ballybrit, Galway, Ireland.

Tel +353 (0)91 460675
www.N6GalwayCity.ie
www.arup.ie

Job Title
N6 Galway City Ring Road

Scale
1:2500 @ A3

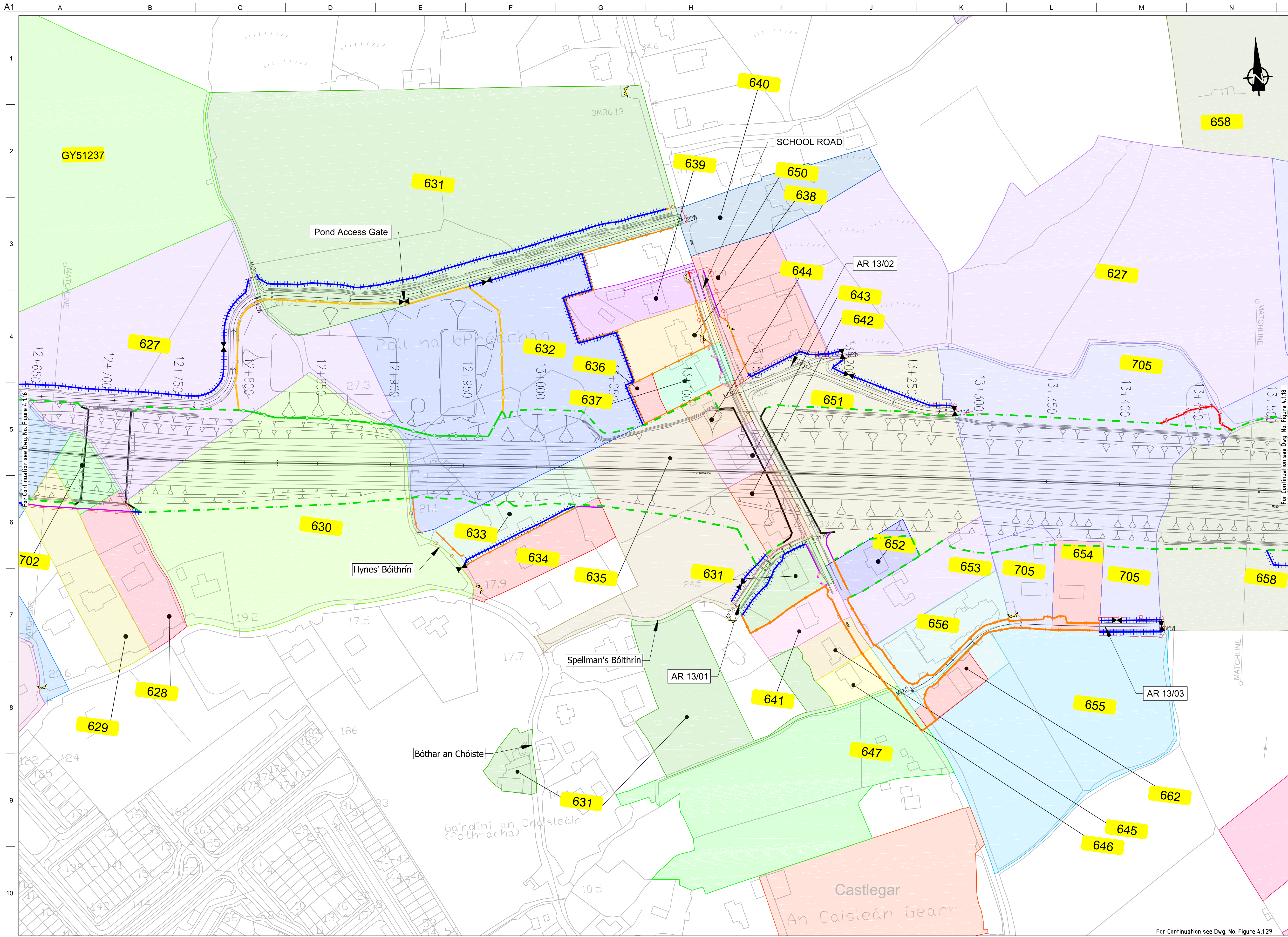
Date:
August 2019

| Issue | Date | By | Chkd | Appd |
|-------|------------|----|------|------|
| I1 | 30/08/2019 | AG | MH | EMC |

Drawing Title
Landowner Accommodation Works Details Sheet 16 of 30


Drawing Status
For Information

| Job No | Drawing No | Issue |
|--------|---------------|-------|
| 233985 | Figure 4.1.16 | 11 |



FOR INFORMATION

- Legend:**
- City Boundary
 - Proposed Development Boundary
 - Proposed Road Development
 - Structure
 - Plot Ref No.
 - Domestic Entrance
- For Accesses see CC-SCD-02753, CC-SCD-02401, GCRR-SK-C-001
 - Field Entrance
- For Gates see CC-SCD-02754, CC-SCD-00309 to CC-SCD-00311
 - Maintain Existing Access/Gate
 - Blockwork / Stone Wall
 - Retaining Wall
 - Timber Post and Rail to CC-SCD-00301
 - Mammal Resistant Fencing:
- Timber Post and Rail to CC-SCD-00319
 - Paladin Security Fencing
 - Mammal Resistant Paladin Security Fencing
 - Otter Proof Fencing to GCOB-300-D-101
 - Maintain Existing Boundary
 - Stud Fencing Type B to CC-SCD-00322
 - Temporary Fencing



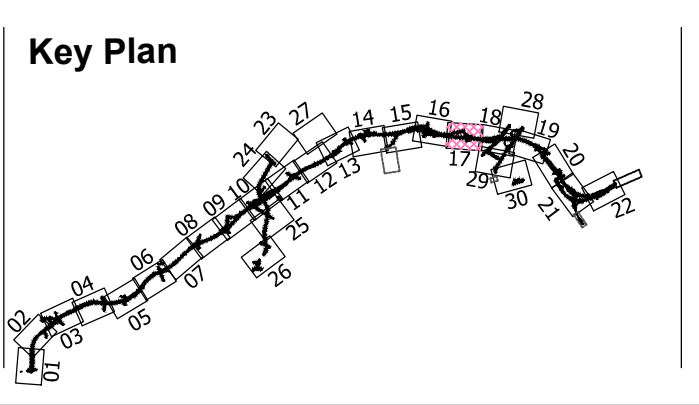
San áireamh tá sonraíocht Shuirbhíreachtí Ordánais Éireann arna aistriú go dtí físeánáras OSI Umh. 2010/19CCMA/Comhairle Contae na Gaillimhe. Sírúitinn aistriú go dtí físeánáras na cóscheart Shuirbhíreachtí Ordánais Éireann Agus Rialtas na hÉireann. © Suirbhíreachtí Ordánais Éireann, 2010.

© Suirbhíreachtí Ordánais Éireann. Gach ceart ar chosaint. Uimhir cheadúnais 2010/19CCMA/Comhairle Contae na Gaillimhe.

Includes Ordnance Survey Ireland data reproduced under OSI Licence number 2010/19CCMA/Galway County Council. Unauthorised reproduction infringes Ordnance Survey Ireland and Government of Ireland copyright. © Ordnance Survey Ireland, 2010.

© Ordnance Survey Ireland. All rights reserved. Licence number 2010/19CCMA/Galway County Council.

Clients



Consultant

Corporate House
City East Business Park
Ballybrit, Galway, Ireland.

Tel +353 (0)91 460675
www.N6GalwayCity.ie
www.arup.ie

Job Title
N6 Galway City Ring Road

Scale
1:2500 @ A3

Date
August 2019

| Issue | Date | By | Chkd | Appd |
|-------|------------|----|------|------|
| I1 | 30/08/2019 | AG | MH | EMC |

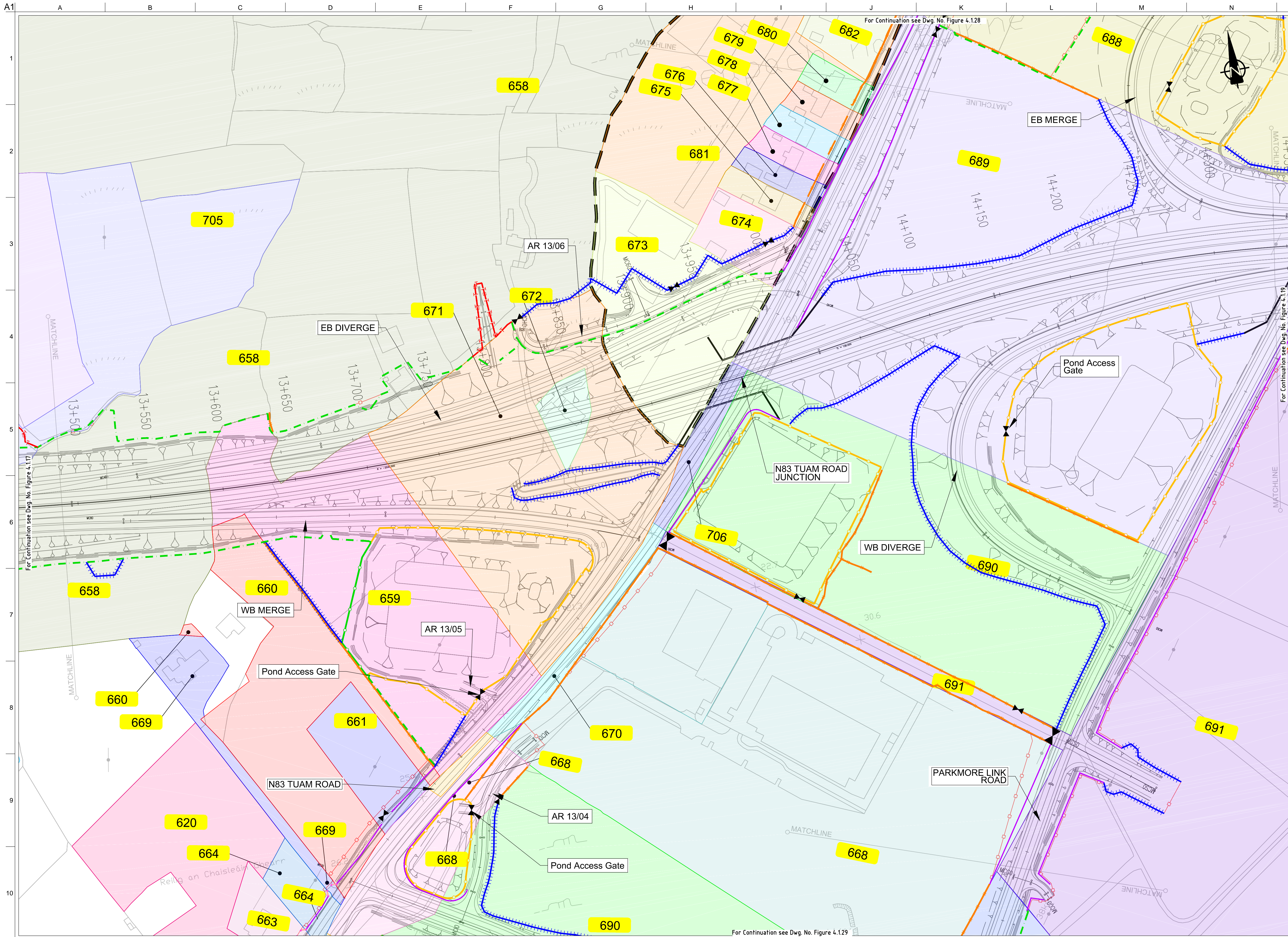
Drawing Title
Landowner Accommodation Works Details Sheet 17 of 30

Drawing Status
For Information

Job No
233985

Drawing No
Figure 4.1.17

Issue
11



FOR INFORMATION

- Legend:**
- City Boundary
 - Proposed Development Boundary
 - Proposed Road Development
 - Structure
 - Plot Ref No.
 - Domestic Entrance
- For Accesses see CC-SCD-02753, CC-SCD-02401, GCRR-SK-C-001
 - Field Entrance
- For Gates see CC-SCD-02754, CC-SCD-00309 to CC-SCD-00311
 - Maintain Existing Access/Gate
 - Blockwork / Stone Wall
 - Retaining Wall
 - Timber Post and Rail to CC-SCD-00301
 - Mammal Resistant Fencing:
- Timber Post and Rail to CC-SCD-00319
 - Paladin Security Fencing
 - Mammal Resistant Paladin Security Fencing
 - Otter Proof Fencing to GCOB-300-D-101
 - Maintain Existing Boundary
 - Stud Fencing Type B to CC-SCD-00322
 - Temporary Fencing

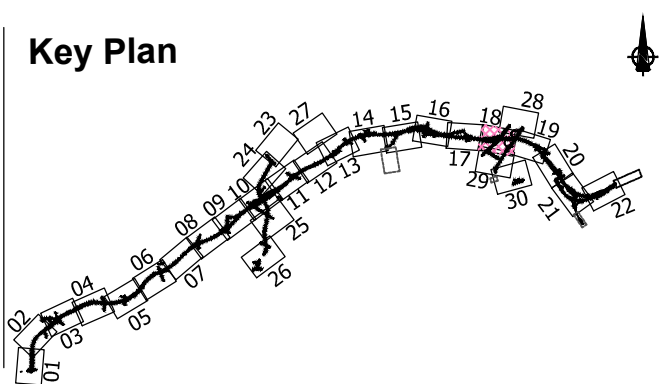
San áiríamh tá sonraíocht Shuirbhíreachtú Ordnáis Éireann arna áitirgeadh faoi Cheadúnas OSi Umh. 2010/19CCMA/Comhairle Contae na Gaillimhe. Sírúinn atáirgeadh noamhádaraithe cóipeacht Shuirbhíreachtú Ordnáis Éireann Agus Rialtas na hÉireann. © Suirbhíreachtú Ordnáis Éireann, 2010.

© Suirbhíreachtú Ordnáis Éireann. Gach ceart ar chosaint.
Umhír cheadúnas 2010/19CCMA/Comhairle Contae na Gaillimhe.

Includes Ordnance Survey Ireland data reproduced under OSi Licence number 2010/19CCMA/Galway County Council.
Unauthorised reproduction infringes Ordnance Survey Ireland and Government of Ireland copyright. © Ordnance Survey Ireland, 2010.

© Ordnance Survey Ireland. All rights reserved. Licence number 2010/19CCMA/Galway County Council.

Clients



Consultant

Corporate House
City East Business Park
Ballybrit, Galway, Ireland.

Tel +353 (0)91 460675
www.N6GalwayCity.ie
www.arup.ie

Job Title
N6 Galway City Ring Road

Scale
1:2500 @ A3

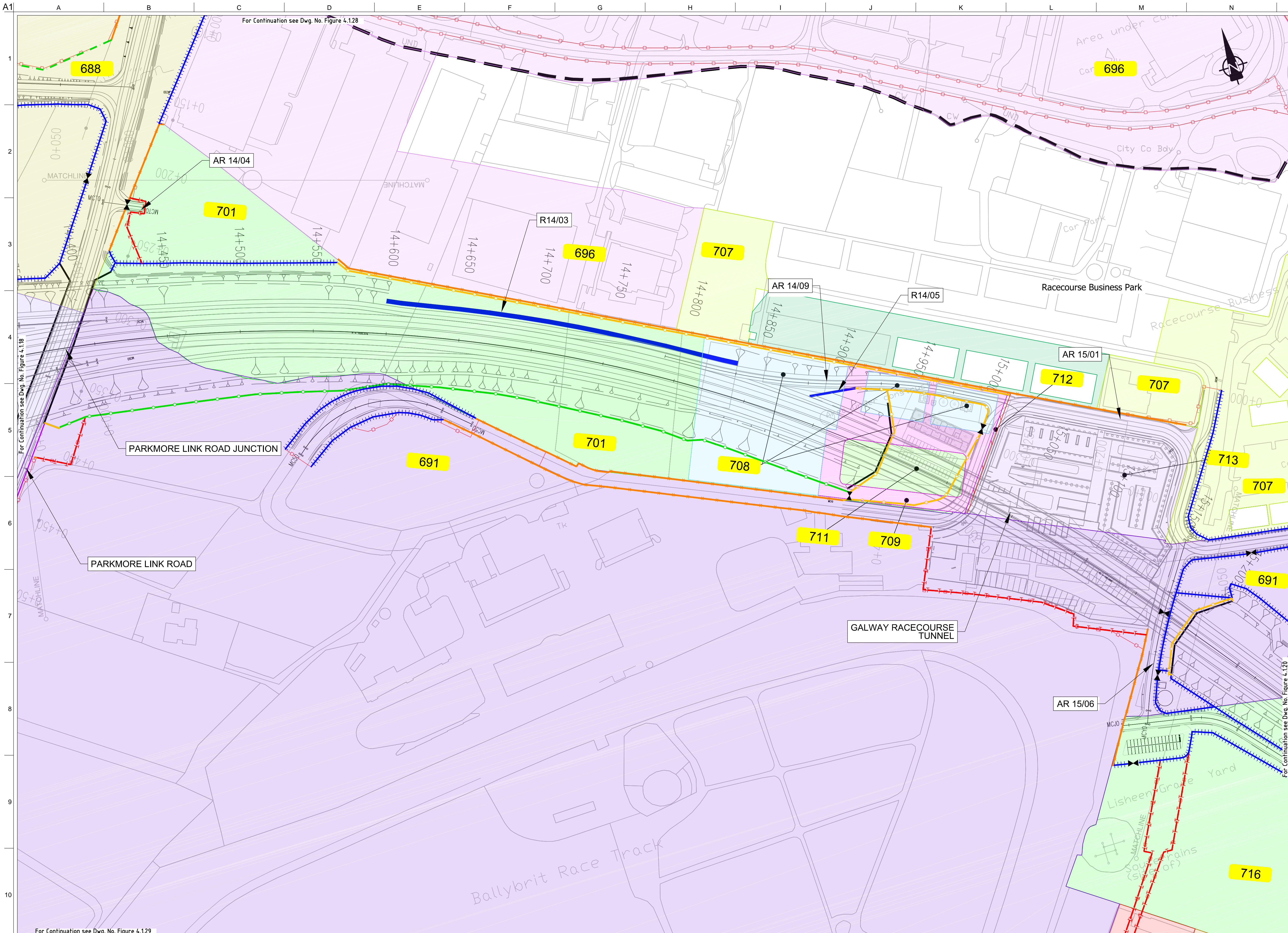
Date:
August 2019

| Issue | Date | By | Chkd | Appd |
|-------|------------|----|------|------|
| I1 | 30/08/2019 | AG | MH | EMC |

Drawing Title
Landowner Accommodation Works Details Sheet 18 of 30

Drawing Status
For Information

| | | |
|---------------|----------------------|-----------|
| Job No | Drawing No | Issue |
| 233985 | Figure 4.1.18 | 11 |



FOR INFORMATION

- Legend:**
- City Boundary
 - Proposed Development Boundary
 - Proposed Road Development
 - Structure
 - Plot Ref No.
 - Domestic Entrance
- For Accesses see CC-SCD-02753, CC-SCD-02401, GCRR-SK-C-001
 - Field Entrance
- For Gates see CC-SCD-02754, CC-SCD-00309 to CC-SCD-00311
 - Maintain Existing Access/Gate
 - Blockwork / Stone Wall
 - Retaining Wall
 - Timber Post and Rail to CC-SCD-00301
 - Mammal Resistant Fencing:
- Timber Post and Rail to CC-SCD-00319
 - Paladin Security Fencing
 - Mammal Resistant Paladin Security Fencing
 - Otter Proof Fencing to GCOB-300-D-101
 - Maintain Existing Boundary
 - Stud Fencing Type B to CC-SCD-00322
 - Temporary Fencing

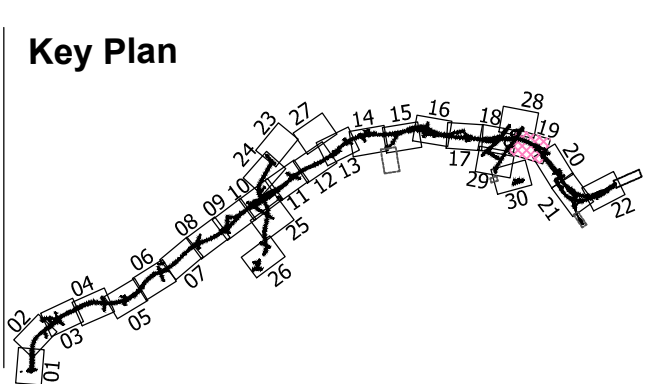
San áiríamh tá sonraíocht Shuirbhíreacht Ordánais Éireann arna áitirgeadh faoi Cheadúnas OSI Uimh. 2010/19CCMA/Comhairle Contae na Gaillimhe. Sírúinn áitirgeadh noamhádaraithe cóisheart Shuirbhíreacht Ordánais Éireann Agus Rialtas na hÉireann. © Suirbhíreacht Ordánais Éireann, 2010.

© Suirbhíreacht Ordánais Éireann. Gach ceart ar chosaint.
Uimhir cheadúnais 2010/19CCMA/Comhairle Contae na Gaillimhe.

Includes Ordnance Survey Ireland data reproduced under OSI Licence number 2010/19CCMA/Galway County Council.
Unauthorised reproduction infringes Ordnance Survey Ireland and Government of Ireland copyright. © Ordnance Survey Ireland, 2010.

© Ordnance Survey Ireland. All rights reserved. Licence number 2010/19CCMA/Galway County Council.

Clients



Consultant

Corporate House
City East Business Park
Ballybrit, Galway, Ireland.

Tel +353 (0)91 460675
www.N6GalwayCity.ie
www.arup.ie

Job Title
N6 Galway City Ring Road

Scale
1:2500 @ A3

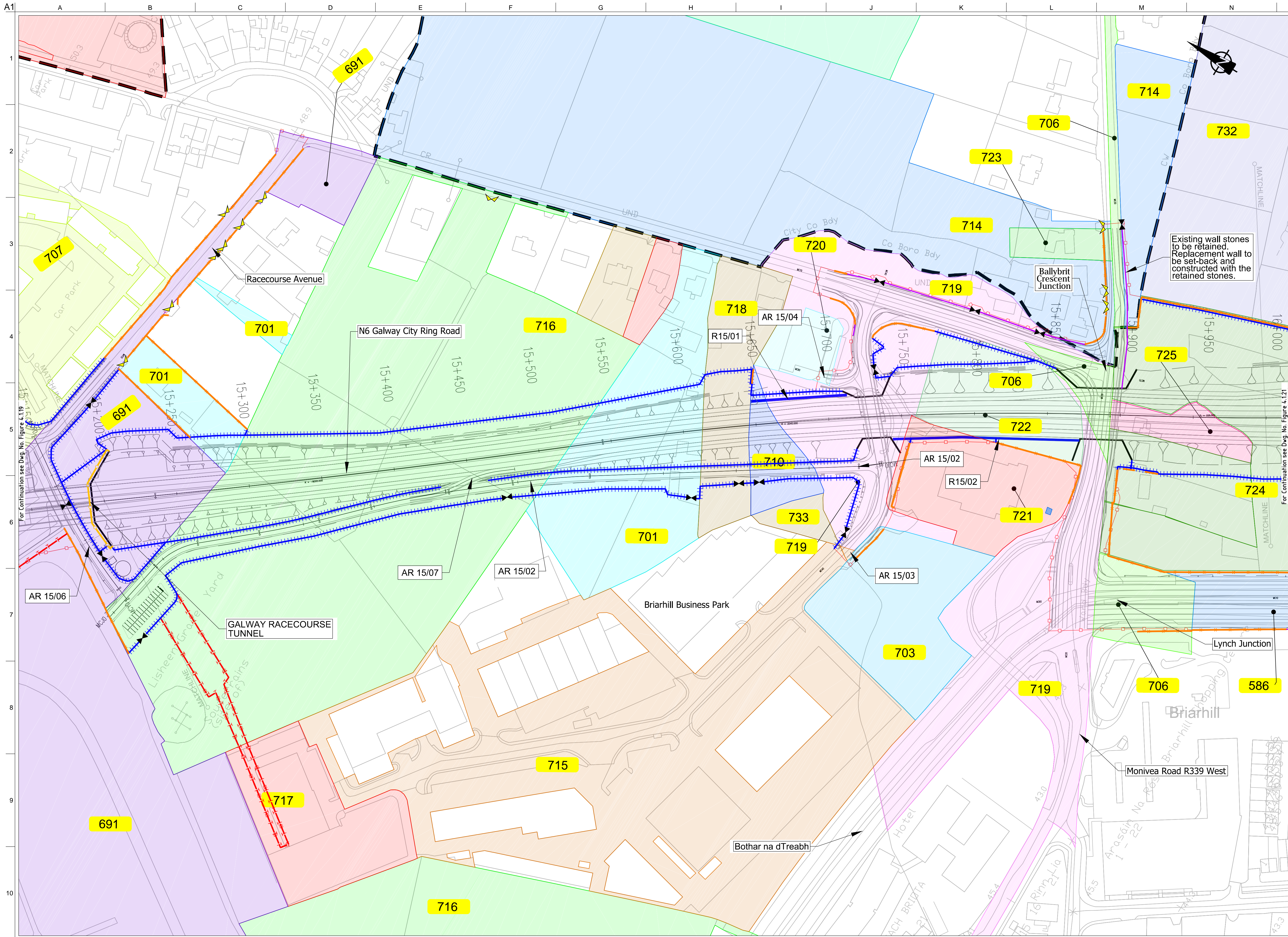
Date:
August 2019

| Issue | Date | By | Chkd | Appd |
|-------|------------|----|------|------|
| I1 | 30/08/2019 | AG | MH | EMC |

Drawing Title
Landowner Accommodation
Works Details
Sheet 19 of 30

Drawing Status
For Information

| Job No | Drawing No | Issue |
|--------|---------------|-------|
| 233985 | Figure 4.1.19 | 11 |



FOR INFORMATION

- Legend:**
- City Boundary
 - Proposed Development Boundary
 - Proposed Road Development
 - Structure
 - Plot Ref No.
 - Domestic Entrance
- For Accesses see CC-SCD-02753, CC-SCD-02401, GCRR-SK-C-001
 - Field Entrance
- For Gates see CC-SCD-02754, CC-SCD-00309 to CC-SCD-00311
 - Maintain Existing Access/Gate
 - Blockwork / Stone Wall
 - Retaining Wall
 - Timber Post and Rail to CC-SCD-00301
 - Mammal Resistant Fencing:
- Timber Post and Rail to CC-SCD-00319
 - Paladin Security Fencing
 - Mammal Resistant Paladin Security Fencing
 - Otter Proof Fencing to GCOB-300-D-101
 - Maintain Existing Boundary
 - Stud Fencing Type B to CC-SCD-00322
 - Temporary Fencing

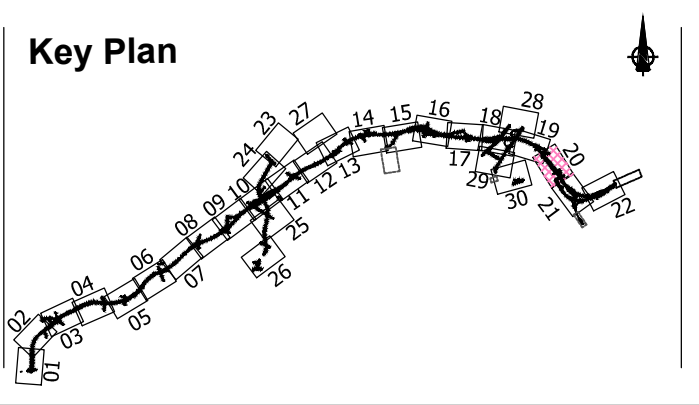
Son áiríamh tá sonraíocht Shuirbhéireacht Ordnáns Éireann arna aistriú go dtailíocht físeánúis OSI Umh. 2010/19CCMA/Comhairle Contae na Gaillimhe. Sáráitonn aistriú go dtailíocht físeánúis OSI Umh. 2010/19CCMA/Comhairle Contae na Gaillimhe. © Suirbhéireacht Ordnáns Éireann, 2010.

© Suirbhéireacht Ordnáns Éireann. Gach ceart ar chosaint. Uimhir cheadúnais 2010/19CCMA/Comhairle Contae na Gaillimhe.

Includes Ordnance Survey Ireland data reproduced under OSI Licence number 2010/19CCMA/Galway County Council. Unauthorised reproduction infringes Ordnance Survey Ireland and Government of Ireland copyright. © Ordnance Survey Ireland, 2010.

© Ordnance Survey Ireland. All rights reserved. Licence number 2010/19CCMA/Galway County Council.

Clients



Consultant

Corporate House
City East Business Park
Ballybrit, Galway, Ireland.

Tel +353 (0)91 460675
www.N6GalwayCity.ie
www.arup.ie

Job Title
N6 Galway City Ring Road

Scale
1:2500 @ A3

Date
August 2019

| Issue | Date | By | Chkd | Appd |
|-------|------------|----|------|------|
| 11 | 30/08/2019 | AG | MH | EMC |

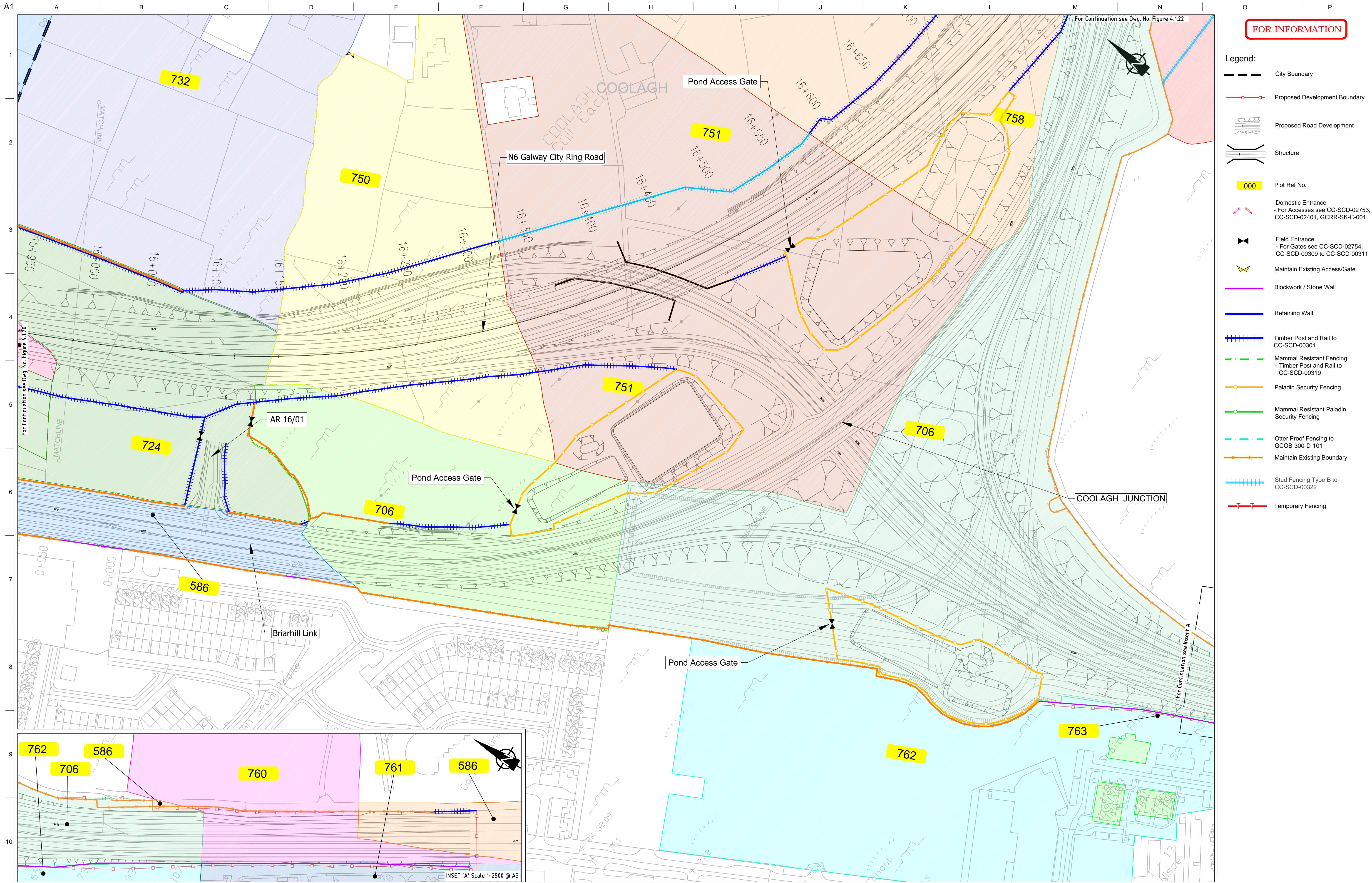
Drawing Title
Landowner Accommodation Works Details Sheet 20 of 30

Drawing Status
For Information

Job No
233985

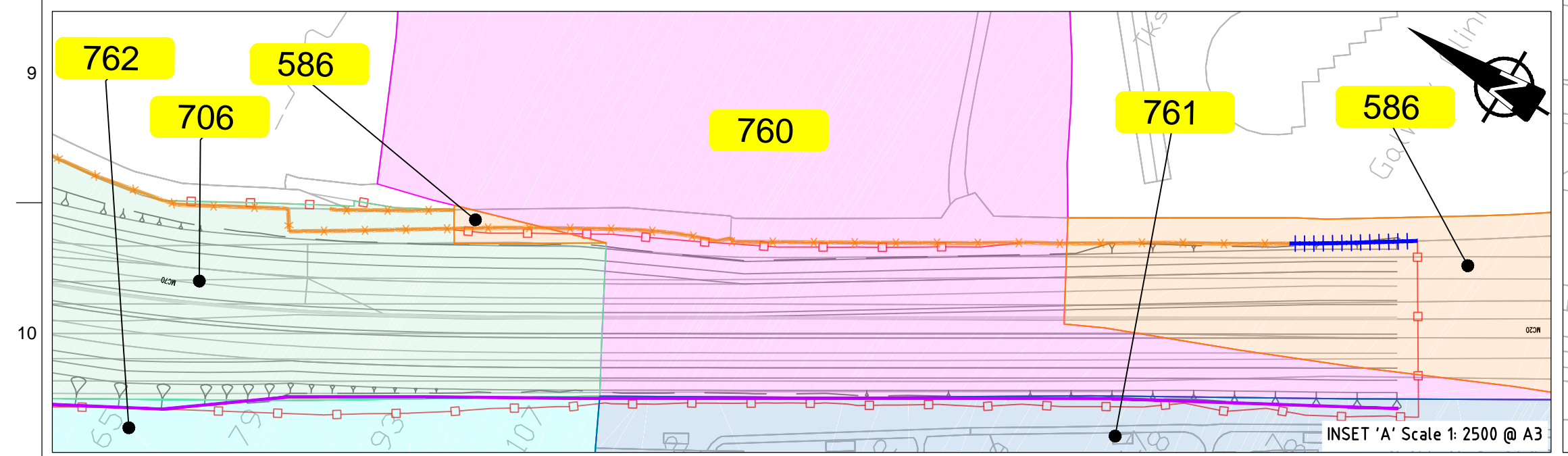
Drawing No
Figure 4.1.20

Issue
11



FOR INFORMATION

- Legend:**
- City Boundary
 - Proposed Development Boundary
 - Proposed Road Development
 - Structure
 - Plot Ref No.
 - Domestic Entrance
- For Accesses see CC-SCD-02753, CC-SCD-02401, GCRR-SK-C-001
 - Field Entrance
- For Gates see CC-SCD-02754, CC-SCD-00309 to CC-SCD-00311
 - Maintain Existing Access/Gate
 - Blockwork / Stone Wall
 - Retaining Wall
 - Timber Post and Rail to CC-SCD-00301
 - Mammal Resistant Fencing:
- Timber Post and Rail to CC-SCD-00319
 - Paladin Security Fencing
 - Mammal Resistant Paladin Security Fencing
 - Otter Proof Fencing to GCOB-300-D-101
 - Maintain Existing Boundary
 - Stud Fencing Type B to CC-SCD-00322
 - Temporary Fencing



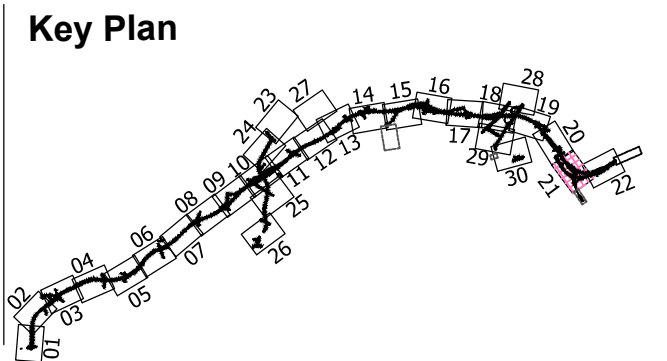
Son áiríamh tá sonraíocht Shuirbhíreachtú Ordnáis Éireann arna áitirgeadh faoi Cheadúnas OSI Umh. 2010/19CCMA/Comhairle Contae na Gaillimhe. Sírúint ar áitirgeadh neamhdáraithe cóipeacht Shuirbhíreachtú Ordnáis Éireann Agus Rialtas na hÉireann. © Suirbhíreachtú Ordnáis Éireann, 2010.

© Suirbhíreachtú Ordnáis Éireann. Gach ceart ar chosaint. Umhír cheadúnas 2010/19CCMA/Comhairle Contae na Gaillimhe.

Includes Ordnance Survey Ireland data reproduced under OSI Licence number 2010/19CCMA/Galway County Council. Unauthorised reproduction infringes Ordnance Survey Ireland and Government of Ireland copyright. © Ordnance Survey Ireland, 2010.

© Ordnance Survey Ireland. All rights reserved. Licence number 2010/19CCMA/Galway County Council.

Clients



Consultant

Corporate House
City East Business Park
Ballybrit, Galway, Ireland.

Tel +353 (0)91 460675
www.N6GalwayCity.ie
www.arup.ie

Job Title
N6 Galway City Ring Road

Scale
1:2500 @ A3

Date
August 2019

| Issue | Date | By | Chkd | Appd |
|-------|------------|----|------|------|
| I1 | 30/08/2019 | AG | MH | EMC |

Drawing Title
Landowner Accommodation Works Details

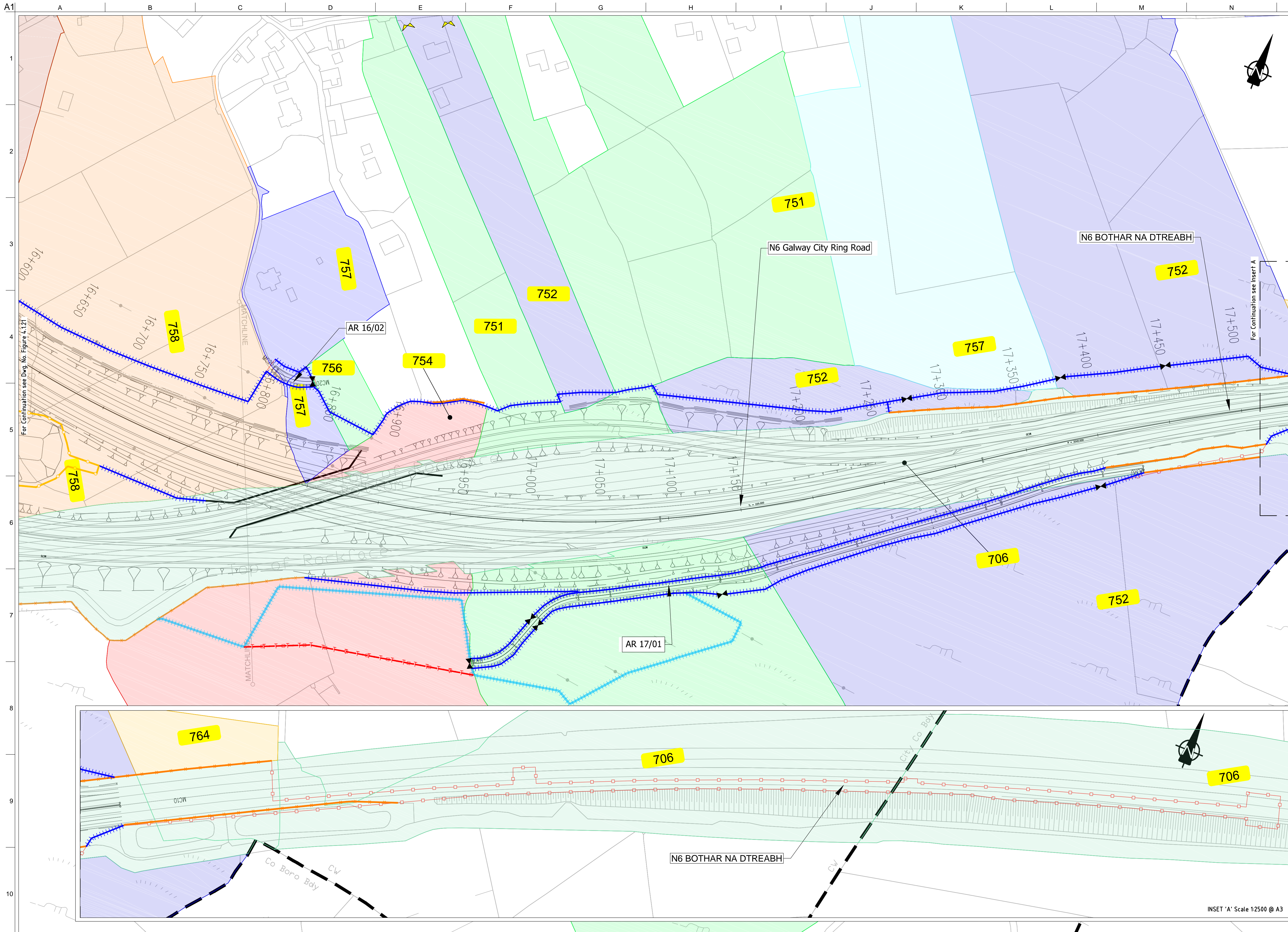
Sheet 21 of 30

Drawing Status
For Information

Job No
233985

Drawing No
Figure 4.1.21

Issue
11




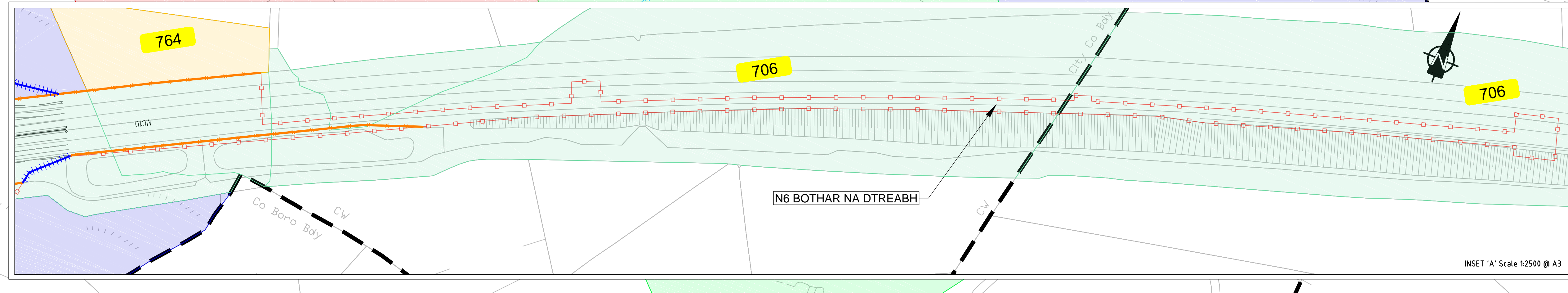
FOR INFORMATION

- Legend:**
- City Boundary
 - Proposed Development Boundary
 - Proposed Road Development
 - Structure
 - Plot Ref No.
 - Domestic Entrance
- For Accesses see CC-SCD-02753, CC-SCD-02401, GCRR-SK-C-001
 - Field Entrance
- For Gates see CC-SCD-02754, CC-SCD-00309 to CC-SCD-00311
 - Maintain Existing Access/Gate
 - Blockwork / Stone Wall
 - Retaining Wall
 - Timber Post and Rail to CC-SCD-00301
 - Mammal Resistant Fencing:
- Timber Post and Rail to CC-SCD-00319
 - Paladin Security Fencing
 - Mammal Resistant Paladin Security Fencing
 - Otter Proof Fencing to GCOB-300-D-101
 - Maintain Existing Boundary
 - Stud Fencing Type B to CC-SCD-00322
 - Temporary Fencing



For Continuation see Insert A

INSET 'A' Scale 1:2500 @ A3



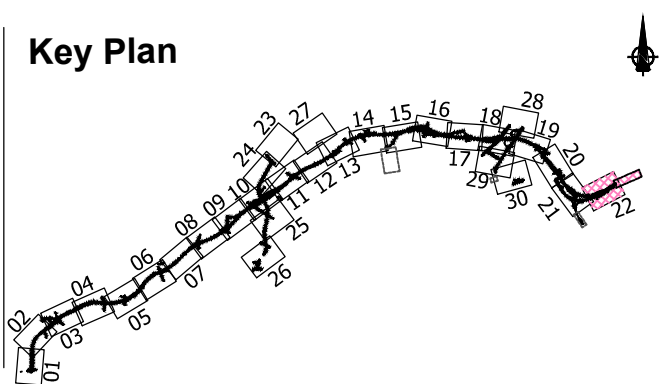
San áireamh tá sonraíocht Shuirbhíreachtí Ordánáis Éireann arna áitirgeadh faoi Cheadúnas OSI Uimh. 2010/19CCMA/Comhairle Contae na Gaillimhe. Sárúinn atáirgeadh neamhdáraithe cóipeacht Shuirbhíreachtí Ordánáis Éireann Agus Rialtas na hÉireann. © Suirbhíreachtí Ordánáis Éireann, 2010.

© Suirbhíreachtí Ordánáis Éireann. Gach ceart ar chosaint. Uimhir cheadúnais 2010/19CCMA/Comhairle Contae na Gaillimhe.

Includes Ordnance Survey Ireland data reproduced under OSI Licence number 2010/19CCMA/Galway County Council. Unauthorised reproduction infringes Ordnance Survey Ireland and Government of Ireland copyright. © Ordnance Survey Ireland, 2010.

© Ordnance Survey Ireland. All rights reserved. Licence number 2010/19CCMA/Galway County Council.

Clients



Consultant

Corporate House
City East Business Park
Ballybrit, Galway, Ireland.

Tel +353 (0)91 460675
www.N6GalwayCity.ie
www.arup.ie

Job Title
N6 Galway City Ring Road

Scale
1:2500 @ A3

Date
August 2019

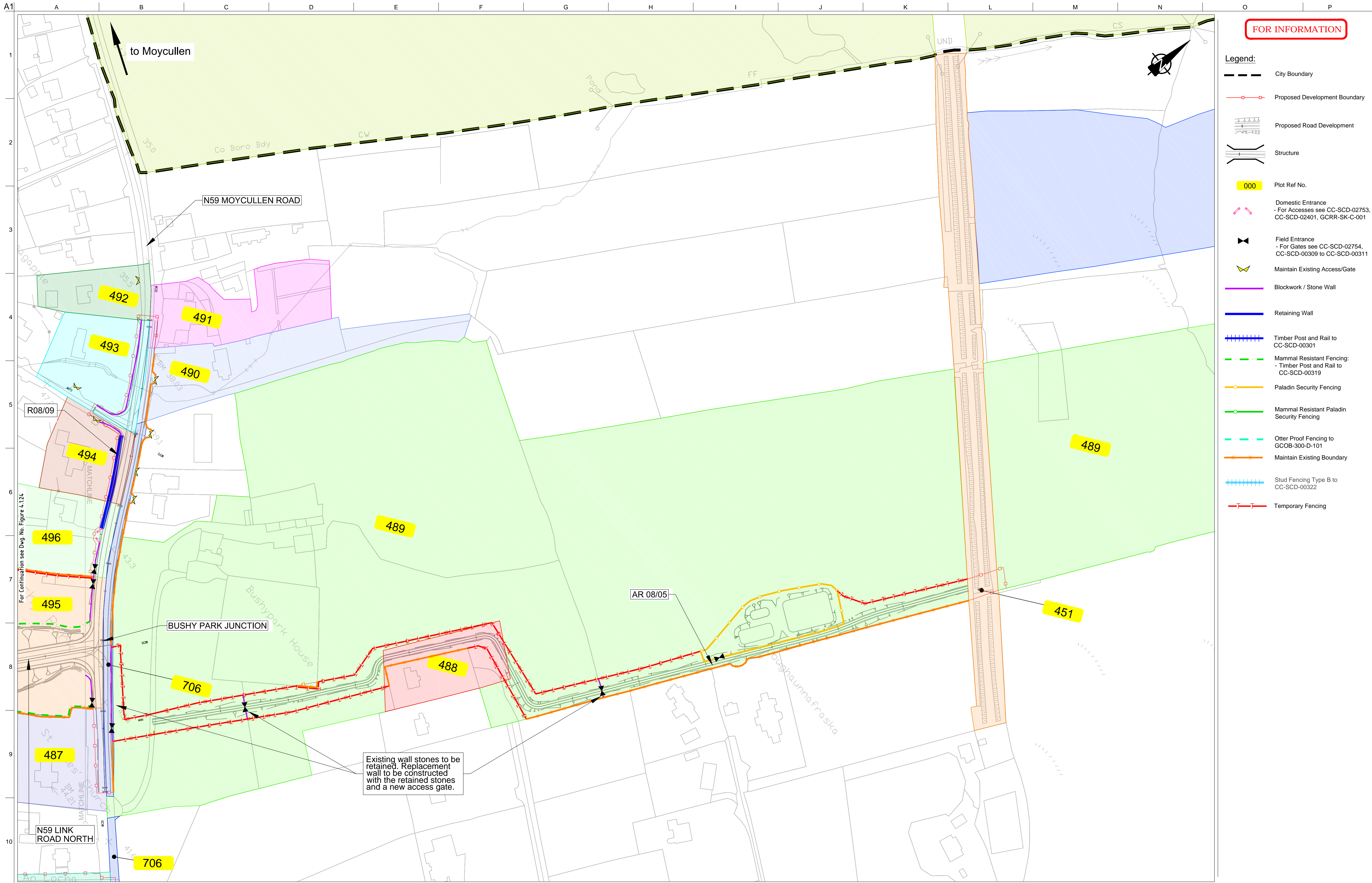
| Issue | Date | By | Chkd | Appd |
|-------|------------|----|------|------|
| I1 | 30/08/2019 | AG | MH | EMC |

Drawing Title
Landowner Accommodation Works Details

Sheet 22 of 30

Drawing Status
For Information

| Job No | Drawing No | Issue |
|--------|---------------|-------|
| 233985 | Figure 4.1.22 | 11 |



FOR INFORMATION

- Legend:**
- City Boundary
 - Proposed Development Boundary
 - Proposed Road Development
 - Structure
 - Plot Ref No.
 - Domestic Entrance
- For Accesses see CC-SCD-02753, CC-SCD-02401, GCRR-SK-C-001
 - Field Entrance
- For Gates see CC-SCD-02754, CC-SCD-00309 to CC-SCD-00311
 - Maintain Existing Access/Gate
 - Blockwork / Stone Wall
 - Retaining Wall
 - Timber Post and Rail to CC-SCD-00301
 - Mammal Resistant Fencing:
- Timber Post and Rail to CC-SCD-00319
 - Paladin Security Fencing
 - Mammal Resistant Paladin Security Fencing
 - Otter Proof Fencing to GCOB-300-D-101
 - Maintain Existing Boundary
 - Stud Fencing Type B to CC-SCD-00322
 - Temporary Fencing

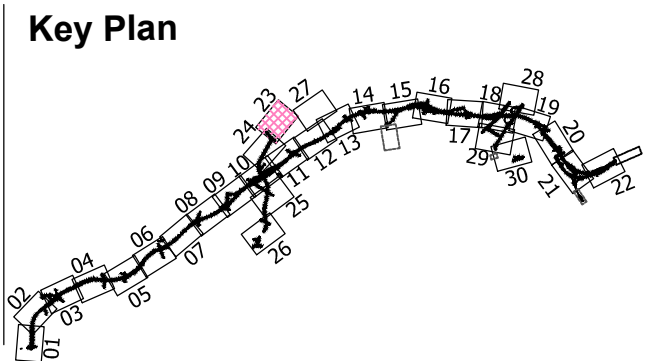
Existing wall stones to be retained. Replacement wall to be constructed with the retained stones and a new access gate.

San áirneamh tá sonraíocht Shuirbhéireacht Ordnáis Éireann arna áitirgeadh faoi Cheadúnas OSi Uimh. 2010/19CCMA/Comhairle Contae na Gaillimhe. Sírúitinn áitirgeadh neamhdáraithe cóipeacht Shuirbhéireacht Ordnáis Éireann Agus Rialtas na hÉireann. © Suirbhéireacht Ordnáis Éireann, 2010.

© Suirbhéireacht Ordnáis Éireann. Gach ceart ar chosaint. Uimhir cheadúnais 2010/19CCMA/Comhairle Contae na Gaillimhe. Includes Ordnance Survey Ireland data reproduced under OSi Licence number 2010/19CCMA/Galway County Council. Unauthorised reproduction infringes Ordnance Survey Ireland and Government of Ireland copyright. © Ordnance Survey Ireland, 2010.

© Ordnance Survey Ireland. All rights reserved. Licence number 2010/19CCMA/Galway County Council.

Clients



Consultant

Corporate House
City East Business Park
Ballybrit, Galway, Ireland.

Tel +353 (0)91 460675
www.N6GalwayCity.ie
www.arup.ie

Job Title
N6 Galway City Ring Road

Scale
1:2500 @ A3

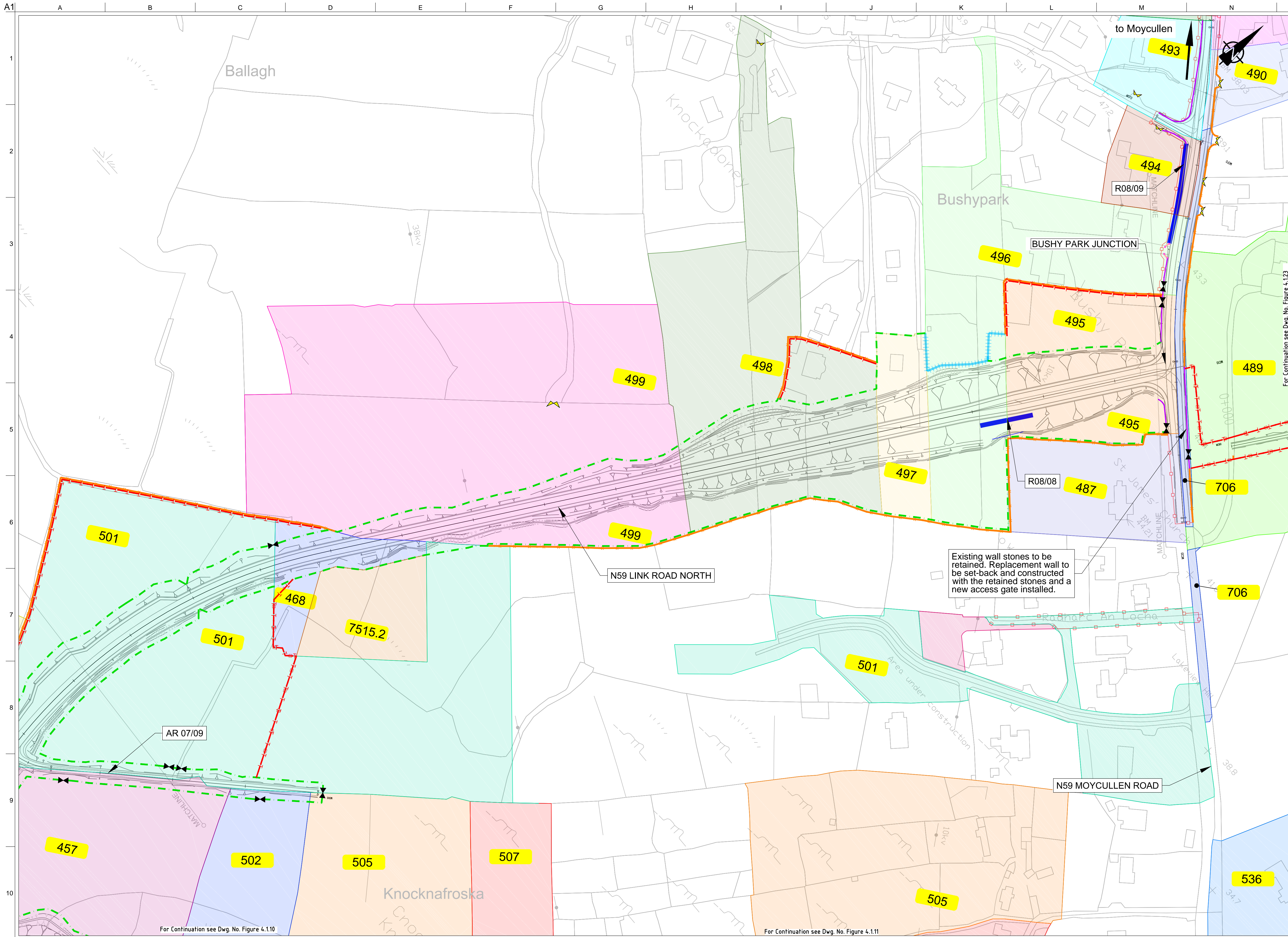
Date
August 2019

| Issue | Date | By | Chkd | Appd |
|-------|------------|----|------|------|
| I1 | 30/08/2019 | AG | MH | EMC |

Drawing Title
Landowner Accommodation Works Details
Sheet 23 of 30

Drawing Status
For Information

| | | |
|-------------------------|------------------------------------|--------------------|
| Job No 233985 | Drawing No Figure 4.1.23 | Issue 11 |
|-------------------------|------------------------------------|--------------------|



FOR INFORMATION

- Legend:**
- City Boundary
 - Proposed Development Boundary
 - Proposed Road Development
 - Structure
 - Plot Ref No.
 - Domestic Entrance
- For Accesses see CC-SCD-02753, CC-SCD-02401, GCRR-SK-C-001
 - Field Entrance
- For Gates see CC-SCD-02754, CC-SCD-00309 to CC-SCD-00311
 - Maintain Existing Access/Gate
 - Blockwork / Stone Wall
 - Retaining Wall
 - Timber Post and Rail to CC-SCD-00301
 - Mammal Resistant Fencing:
- Timber Post and Rail to CC-SCD-00319
 - Paladin Security Fencing
 - Mammal Resistant Paladin Security Fencing
 - Otter Proof Fencing to GCOB-300-D-101
 - Maintain Existing Boundary
 - Stud Fencing Type B to CC-SCD-00322
 - Temporary Fencing

For Continuation see Dwg. No. Figure 4.123

Existing wall stones to be retained. Replacement wall to be set-back and constructed with the retained stones and a new access gate installed.

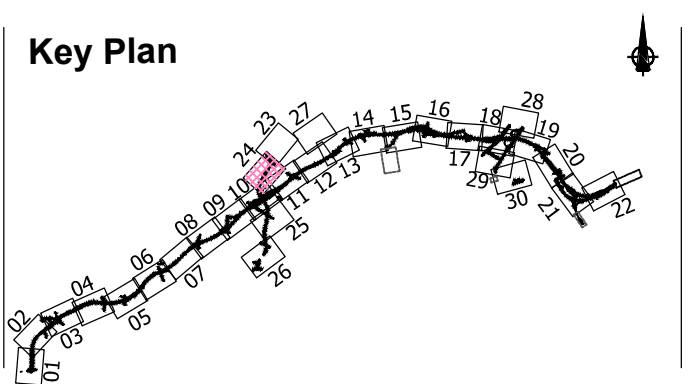
San áiríamh tá sonraíocht Shuirbhíreacht Ordnáis Éireann arna áitirgeadh faoi Cheadúnas OSI Uimh. 2010/19CCMA/Comhairle Contae na Gaillimhe. Sírúitinn áitirgeadh neamhdáraithe cóipeacht Shuirbhíreacht Ordnáis Éireann Agus Rialtas na hÉireann. © Suirbhíreacht Ordnáis Éireann, 2010.

© Suirbhíreacht Ordnáis Éireann. Gach ceart ar chosaint. Uimhir cheadúnais 2010/19CCMA/Comhairle Contae na Gaillimhe.

Includes Ordnance Survey Ireland data reproduced under OSI Licence number 2010/19CCMA/Galway County Council. Unauthorised reproduction infringes Ordnance Survey Ireland and Government of Ireland copyright. © Ordnance Survey Ireland, 2010.

© Ordnance Survey Ireland. All rights reserved. Licence number 2010/19CCMA/Galway County Council.

Clients



Consultant

Corporate House
City East Business Park
Ballybrit, Galway, Ireland.

Tel +353 (0)91 460675
www.N6GalwayCity.ie
www.arup.ie

Job Title
N6 Galway City Ring Road

Scale
1:2500 @ A3

Date
August 2019

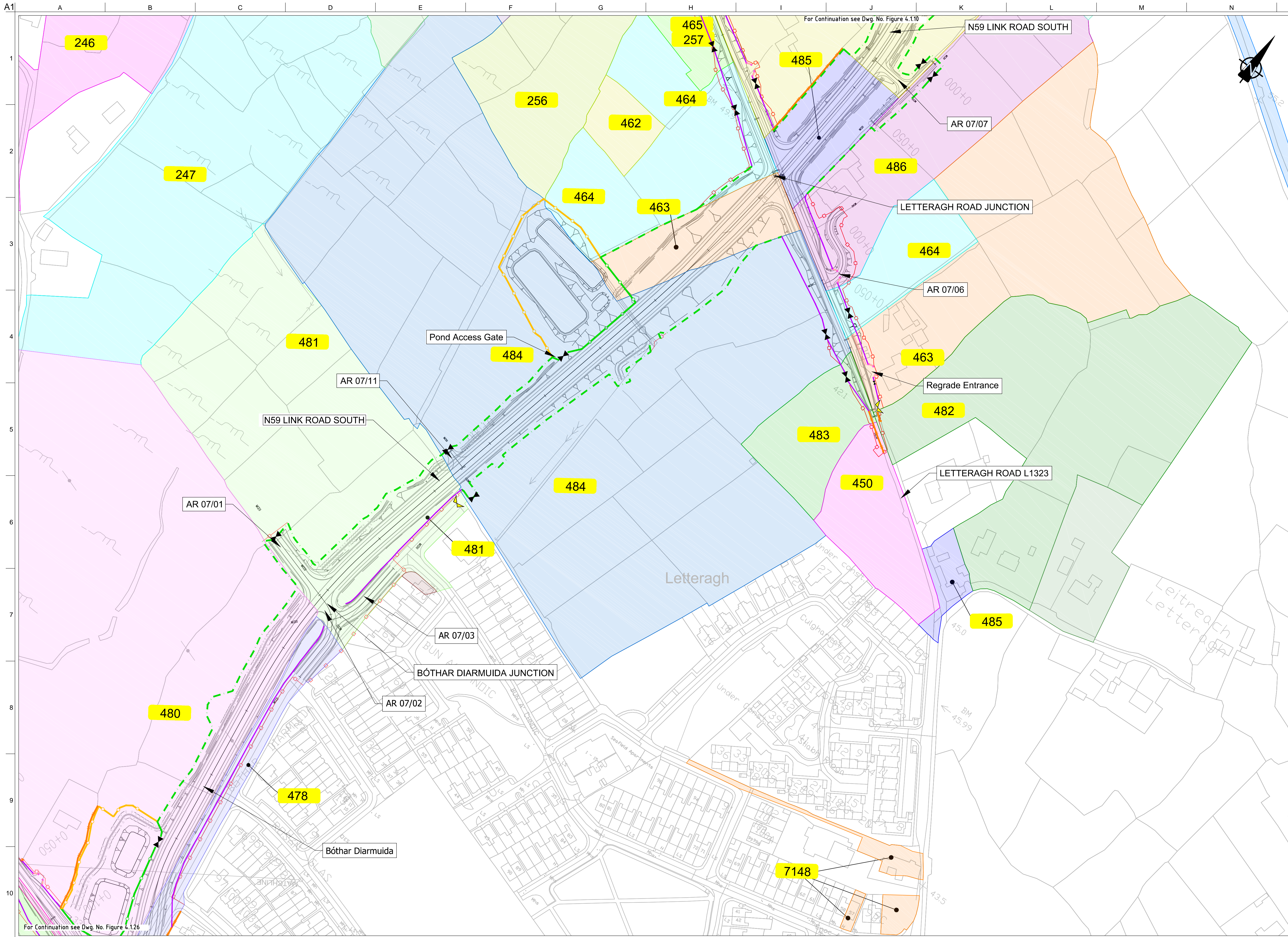
| Issue | Date | By | Chkd | Appd |
|-------|------------|----|------|------|
| I1 | 30/08/2019 | AG | MH | EMC |

Drawing Title
Landowner Accommodation Works Details
Sheet 24 of 30

Drawing Status

For Information

| | | |
|--------|---------------|-------|
| Job No | Drawing No | Issue |
| 233985 | Figure 4.1.24 | 11 |



FOR INFORMATION

- Legend:**
- City Boundary
 - Proposed Development Boundary
 - Proposed Road Development
 - Structure
 - Plot Ref No.
 - Domestic Entrance
- For Accesses see CC-SCD-02753, CC-SCD-02401, GCRR-SK-C-001
 - Field Entrance
- For Gates see CC-SCD-02754, CC-SCD-00309 to CC-SCD-00311
 - Maintain Existing Access/Gate
 - Blockwork / Stone Wall
 - Retaining Wall
 - Timber Post and Rail to CC-SCD-00301
 - Mammal Resistant Fencing:
- Timber Post and Rail to CC-SCD-00319
 - Paladin Security Fencing
 - Mammal Resistant Paladin Security Fencing
 - Otter Proof Fencing to GCOB-300-D-101
 - Maintain Existing Boundary
 - Stud Fencing Type B to CC-SCD-00322
 - Temporary Fencing

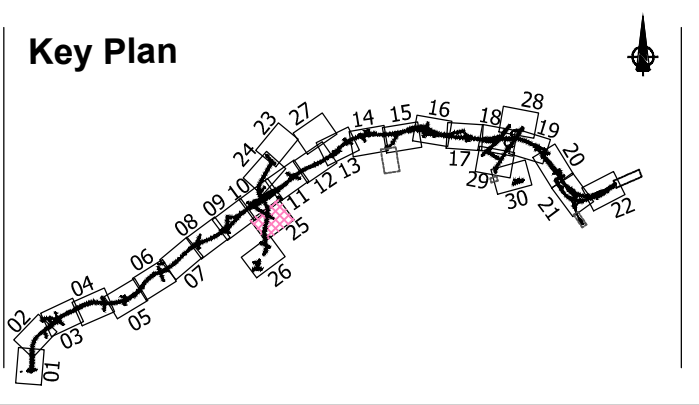
San áiríamh tá sonraíocht Shuirbhíreachtóirí Ordoánais Éireann arna aistriú go dtailíocht físeánais OSI Umh. 2010/19CCMA/Comhairle Contae na Gaillimhe. Sírúitinn aistriú go dtailíocht na cóschearta Shuirbhíreachtóirí Ordoánais Éireann Agus Rialtas na hÉireann. © Suirbhíreachtóirí Ordoánais Éireann, 2010.

© Suirbhíreachtóirí Ordoánais Éireann. Gach ceart ar chosaint. Umhír cheadúnais 2010/19CCMA/Comhairle Contae na Gaillimhe.

Includes Ordnance Survey Ireland data reproduced under OSI Licence number 2010/19CCMA/Galway County Council. Unauthorised reproduction infringes Ordnance Survey Ireland and Government of Ireland copyright. © Ordnance Survey Ireland, 2010.

© Ordnance Survey Ireland. All rights reserved. Licence number 2010/19CCMA/Galway County Council.

Clients



Consultant

Corporate House
City East Business Park
Ballybrit, Galway, Ireland.

Tel +353 (0)91 460675
www.N6GalwayCity.ie
www.arup.ie

Job Title
N6 Galway City Ring Road

Scale
1:2500 @ A3

Date:
August 2019

| Issue | Date | By | Chkd | Appd |
|-------|------------|----|------|------|
| I1 | 30/08/2019 | AG | MH | EMC |

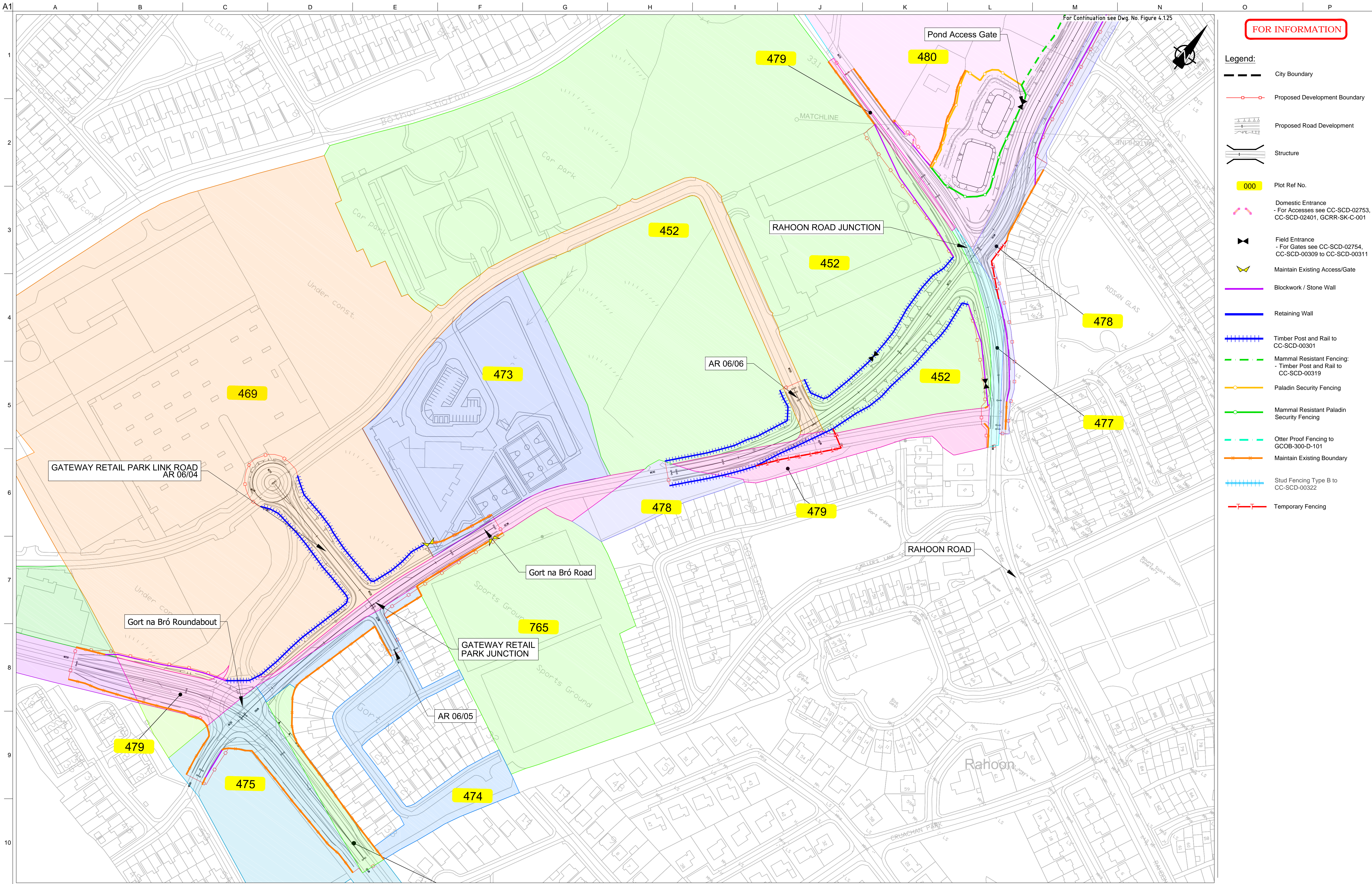
Drawing Title
Landowner Accommodation Works Details

Sheet 25 of 30

Drawing Status

For Information

| | | |
|--------|---------------|-------|
| Job No | Drawing No | Issue |
| 233985 | Figure 4.1.25 | 11 |



FOR INFORMATION

- Legend:**
- City Boundary
 - Proposed Development Boundary
 - Proposed Road Development
 - Structure
 - Plot Ref No.
 - Domestic Entrance
- For Accesses see CC-SCD-02753, CC-SCD-02401, GCRR-SK-C-001
 - Field Entrance
- For Gates see CC-SCD-02754, CC-SCD-00309 to CC-SCD-00311
 - Maintain Existing Access/Gate
 - Blockwork / Stone Wall
 - Retaining Wall
 - Timber Post and Rail to CC-SCD-00301
 - Mammal Resistant Fencing:
- Timber Post and Rail to CC-SCD-00319
 - Paladin Security Fencing
 - Mammal Resistant Paladin Security Fencing
 - Otter Proof Fencing to GCOB-300-D-101
 - Maintain Existing Boundary
 - Stud Fencing Type B to CC-SCD-00322
 - Temporary Fencing

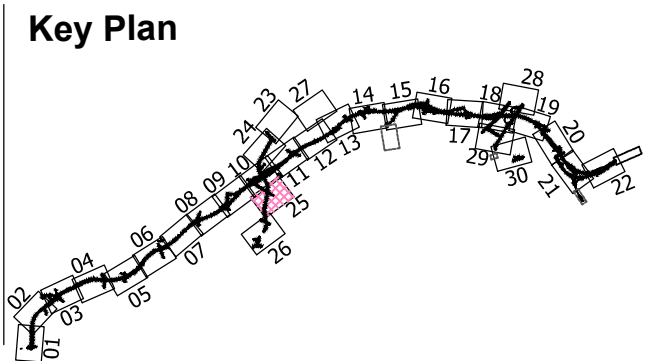
Son áireamh tá sonraíocht Shuirbhíreacht Ordnáis Éireann arna aitéirgeadh faoi Cheadúnas OSI Uimh. 2010/19CCMA/Comhairle Contae na Gaillimhe. Sírtaonn aitéirgeadh neamhdáraithe cóipeacht Shuirbhíreacht Ordnáis Éireann Agus Rialtas na hÉireann. © Suirbhíreacht Ordnáis Éireann, 2010.

© Suirbhíreacht Ordnáis Éireann. Gach ceart ar chosaint.
Uimhir cheadúnais 2010/19CCMA/Comhairle Contae na Gaillimhe.

Includes Ordnance Survey Ireland data reproduced under OSI Licence number 2010/19CCMA/Galway County Council.
Unauthorised reproduction infringes Ordnance Survey Ireland and Government of Ireland copyright. © Ordnance Survey Ireland, 2010.

© Ordnance Survey Ireland. All rights reserved. Licence number 2010/19CCMA/Galway County Council.

Clients



Consultant

Corporate House
City East Business Park
Ballybrit, Galway, Ireland.

Tel +353 (0)91 460675
www.N6GalwayCity.ie
www.arup.ie

Job Title
N6 Galway City Ring Road

Scale
1:2500 @ A3

Date
August 2019

| Issue | Date | By | Chkd | Appd |
|-------|------------|----|------|------|
| I1 | 30/08/2019 | AG | MH | EMC |

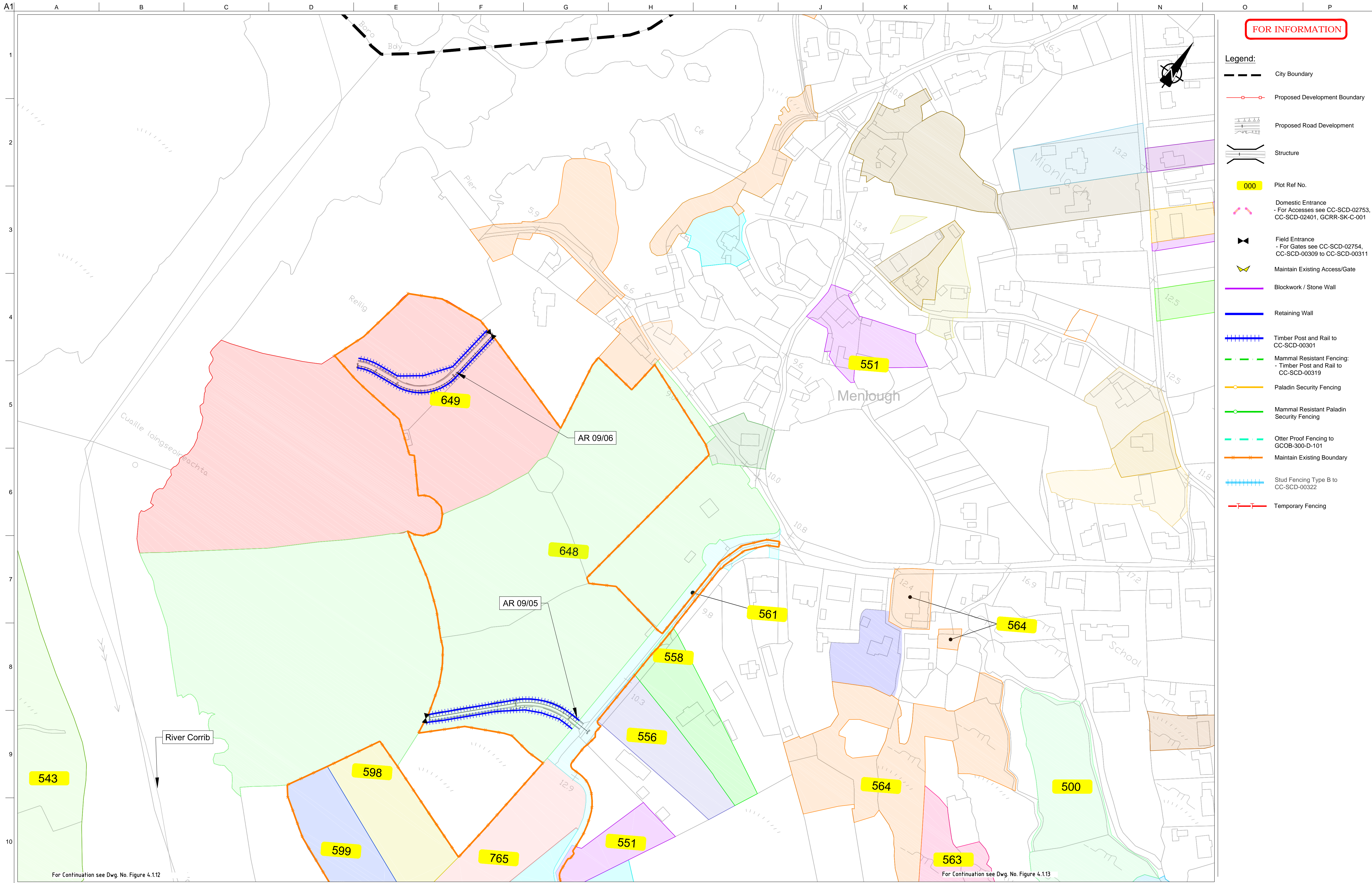
Drawing Title
Landowner Accommodation Works Details Sheet 26 of 30

Drawing Status
For Information

Job No
233985

Drawing No
Figure 4.1.26

Issue
11



FOR INFORMATION

- Legend:**
- City Boundary
 - Proposed Development Boundary
 - Proposed Road Development
 - Structure
 - Plot Ref No.
 - Domestic Entrance
- For Accesses see CC-SCD-02753, CC-SCD-02401, GCRR-SK-C-001
 - Field Entrance
- For Gates see CC-SCD-02754, CC-SCD-00309 to CC-SCD-00311
 - Maintain Existing Access/Gate
 - Blockwork / Stone Wall
 - Retaining Wall
 - Timber Post and Rail to CC-SCD-00301
 - Mammal Resistant Fencing:
- Timber Post and Rail to CC-SCD-00319
 - Paladin Security Fencing
 - Mammal Resistant Paladin Security Fencing
 - Otter Proof Fencing to GCOB-300-D-101
 - Maintain Existing Boundary
 - Stud Fencing Type B to CC-SCD-00322
 - Temporary Fencing

For Continuation see Dwg. No. Figure 4.1.12

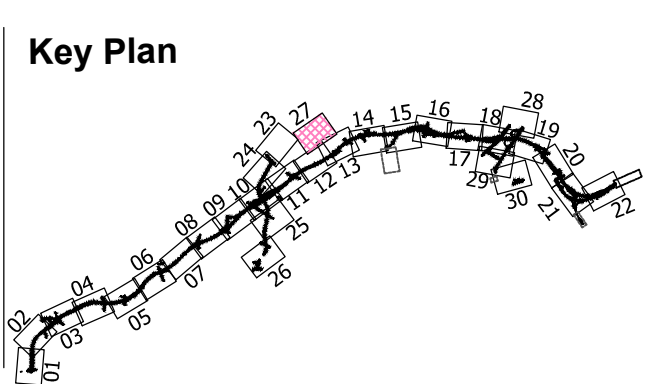
For Continuation see Dwg. No. Figure 4.1.13

San áireamh tá sonraíocht Shuirbhéireacht Ordnáis Éireann arna áitirgeadh faoi Cheadúnas OSI Uimh. 2010/19CCMA/Comhairle Contae na Gaillimhe. Sírúinn atáirgeadh neamhdaraithe cóipeacht Shuirbhéireacht Ordnáis Éireann Agus Rialtas na hÉireann. © Suirbhéireacht Ordnáis Éireann, 2010.

© Suirbhéireacht Ordnáis Éireann. Gach ceart ar chosaint. Uimhir cheadúnais 2010/19CCMA/Comhairle Contae na Gaillimhe. Includes Ordnance Survey Ireland data reproduced under OSI Licence number 2010/19CCMA/Galway County Council. Unauthorised reproduction infringes Ordnance Survey Ireland and Government of Ireland copyright. © Ordnance Survey Ireland, 2010.

© Ordnance Survey Ireland. All rights reserved. Licence number 2010/19CCMA/Galway County Council.

Clients



Consultant

Corporate House
City East Business Park
Ballybrit, Galway, Ireland.

Tel +353 (0)91 460675
www.N6GalwayCity.ie
www.arup.ie

Job Title
N6 Galway City Ring Road

Scale
1:2500 @ A3

Date:
August 2019

| Issue | Date | By | Chkd | Appd |
|-------|------------|----|------|------|
| I1 | 30/08/2019 | AG | MH | EMC |

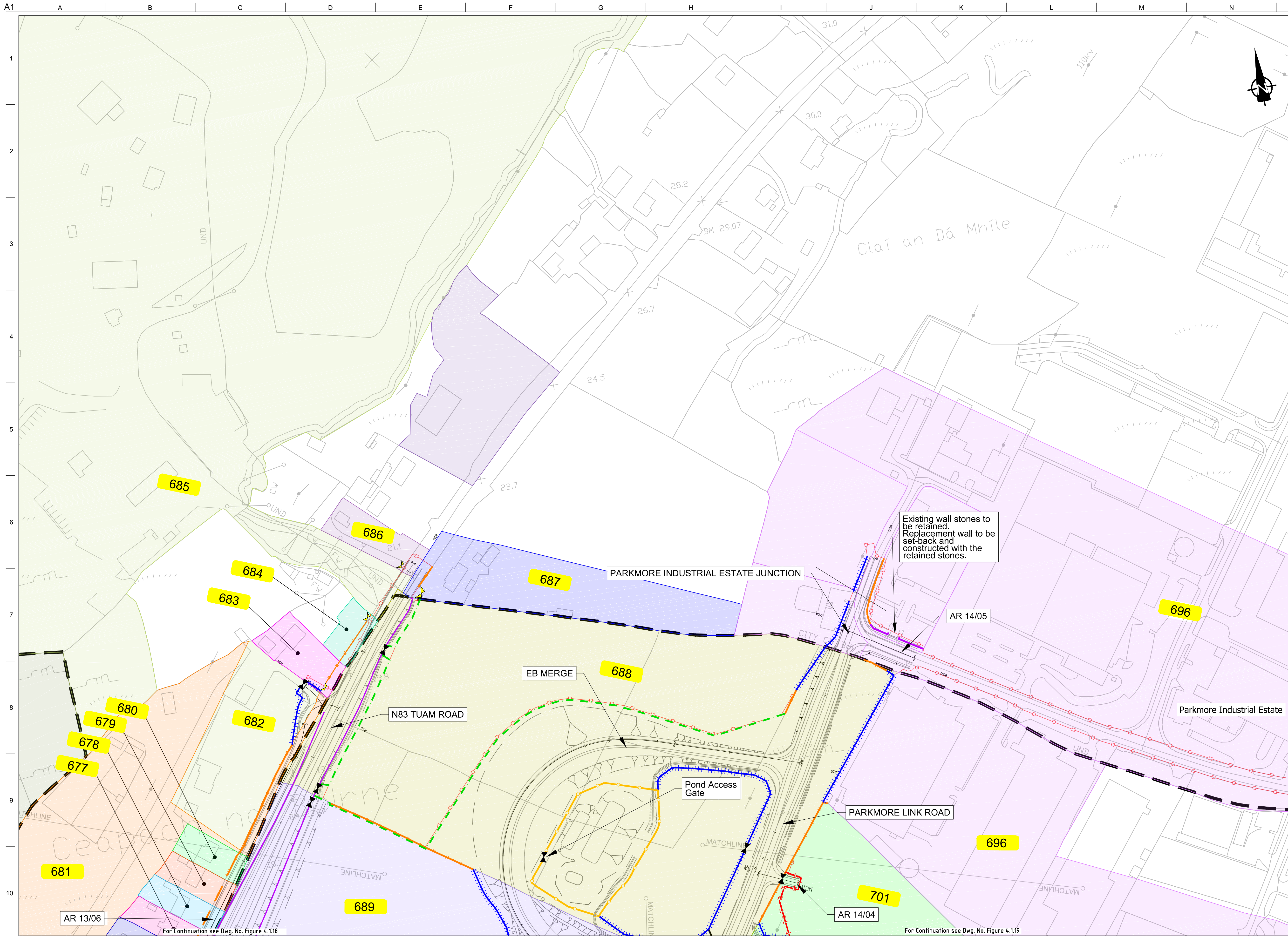
Drawing Title
Landowner Accommodation Works Details

Sheet 27 of 30

Drawing Status

For Information

| | | |
|--------|---------------|-------|
| Job No | Drawing No | Issue |
| 233985 | Figure 4.1.27 | 11 |



FOR INFORMATION

- Legend:**
- City Boundary
 - Proposed Development Boundary
 - Proposed Road Development
 - Structure
 - Plot Ref No.
 - Domestic Entrance
- For Accesses see CC-SCD-02753, CC-SCD-02401, GCRR-SK-C-001
 - Field Entrance
- For Gates see CC-SCD-02754, CC-SCD-00309 to CC-SCD-00311
 - Maintain Existing Access/Gate
 - Blockwork / Stone Wall
 - Retaining Wall
 - Timber Post and Rail to CC-SCD-00301
 - Mammal Resistant Fencing:
- Timber Post and Rail to CC-SCD-00319
 - Paladin Security Fencing
 - Mammal Resistant Paladin Security Fencing
 - Otter Proof Fencing to GCOB-300-D-101
 - Maintain Existing Boundary
 - Stud Fencing Type B to CC-SCD-00322
 - Temporary Fencing



A1
1
2
3
4
5
6
7
8
9
10

A B C D E F G H I J K L M N O P

San áireamh tá sonraíocht Shuirbhíreachtóirí Ordánais Éireann arna aitéirgeadh faoi Cheadúnas OSi Umh. 2010/19CCMA/Comhairle Contae na Gaillimhe. Sírúinn aitéirgeadh neamhdáraithe cóipeacht Shuirbhíreachtóirí Ordánais Éireann Agus Rialtas na hÉireann. © Suirbhíreachtóirí Ordánais Éireann, 2010.

© Suirbhíreachtóirí Ordánais Éireann. Gach ceart ar chosaint. Uimhir cheadúnais 2010/19CCMA/Comhairle Contae na Gaillimhe.

Includes Ordnance Survey Ireland data reproduced under OSI Licence number 2010/19CCMA/Galway County Council. Unauthorised reproduction infringes Ordnance Survey Ireland and Government of Ireland copyright. © Ordnance Survey Ireland, 2010.

© Ordnance Survey Ireland. All rights reserved. Licence number 2010/19CCMA/Galway County Council.

Clients

Key Plan

Consultant

Corporate House
City East Business Park
Ballybrit, Galway, Ireland.

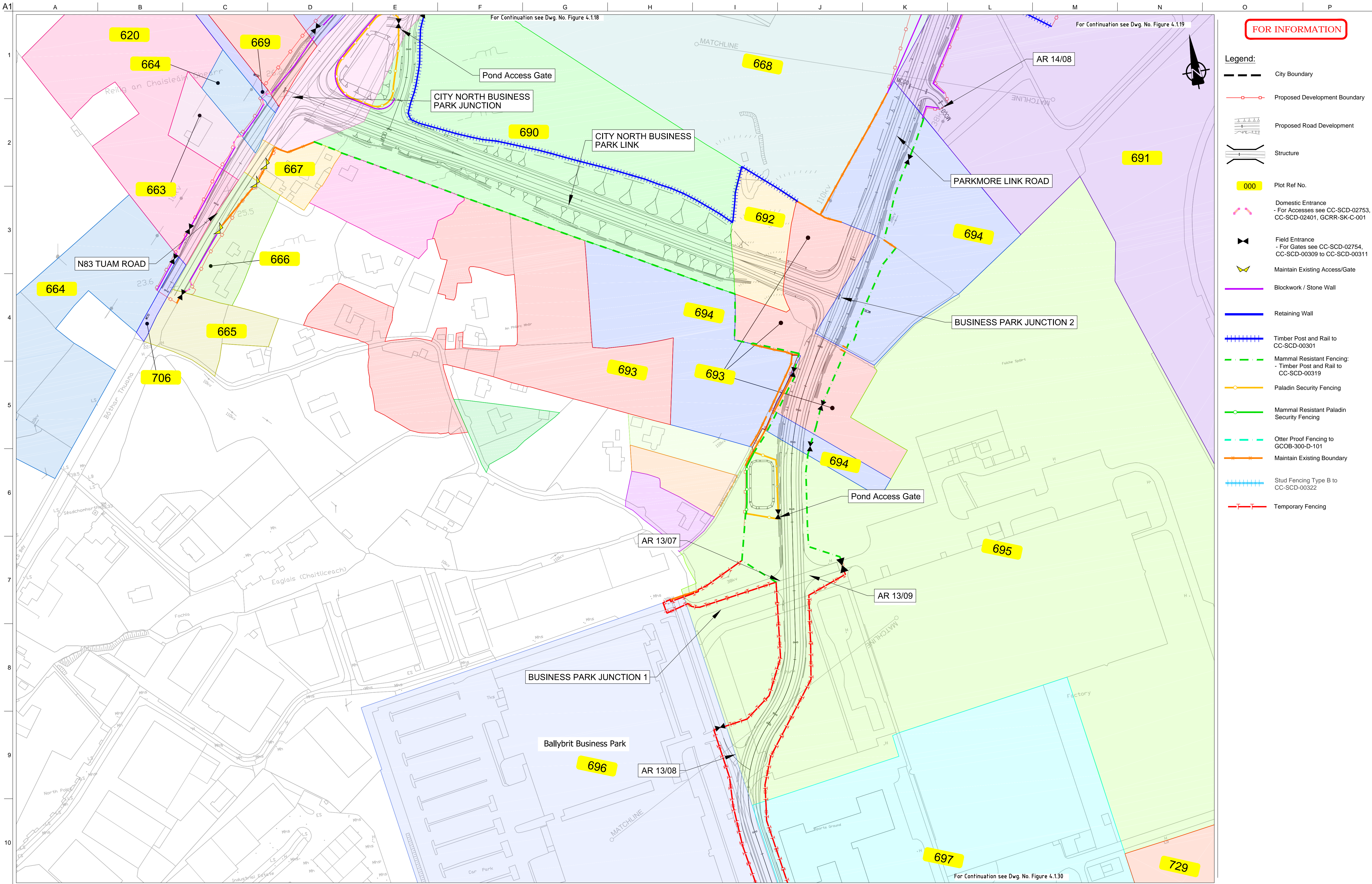
Tel +353 (0)91 460675
www.N6GalwayCity.ie
www.arup.ie

Job Title
N6 Galway City Ring Road

Scale
1:2500 @ A3

Date:
August 2019

| Drawing Title | | | | |
|--|---------------|-------|--|--|
| Landowner Accommodation Works Details Sheet 28 of 30 | | | | |
| Drawing Status | | | | |
| For Information | | | | |
| Job No | Drawing No | Issue | | |
| 233985 | Figure 4.1.28 | 11 | | |



FOR INFORMATION

- Legend:**
- City Boundary
 - Proposed Development Boundary
 - Proposed Road Development
 - Structure
 - Plot Ref No.
 - Domestic Entrance
- For Accesses see CC-SCD-02753, CC-SCD-02401, GCRR-SK-C-001
 - Field Entrance
- For Gates see CC-SCD-02754, CC-SCD-00309 to CC-SCD-00311
 - Maintain Existing Access/Gate
 - Blockwork / Stone Wall
 - Retaining Wall
 - Timber Post and Rail to CC-SCD-00301
 - Mammal Resistant Fencing:
- Timber Post and Rail to CC-SCD-00319
 - Paladin Security Fencing
 - Mammal Resistant Paladin Security Fencing
 - Otter Proof Fencing to GCOB-300-D-101
 - Maintain Existing Boundary
 - Stud Fencing Type B to CC-SCD-00322
 - Temporary Fencing

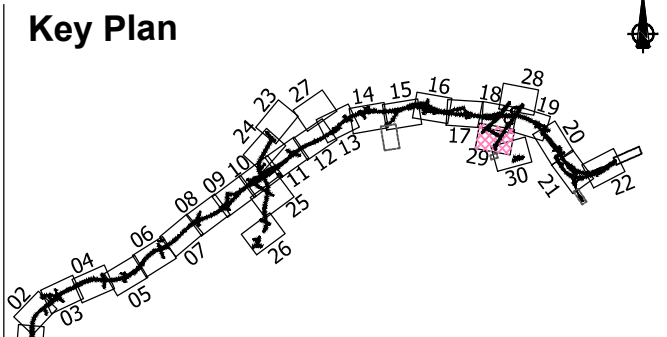
San áireamh tá sonraíocht Shuirbhíreacht Ordánais Éireann arna áitirgeadh faoi Cheadúnas OSI Umh. 2010/19CCMA/Comhairle Contae na Gaillimhe. Sírúinn áitirgeadh neamháidraíche cóipeacht Shuirbhíreacht Ordánais Éireann Agus Riailas na hÉireann. © Suirbhíreacht Ordánais Éireann, 2010.

© Suirbhíreacht Ordánais Éireann. Gach ceart ar chosaint. Umhír cheadúnais 2010/19CCMA/Comhairle Contae na Gaillimhe.

Includes Ordnance Survey Ireland data reproduced under OSI Licence number 2010/19CCMA/Galway County Council. Unauthorised reproduction infringes Ordnance Survey Ireland and Government of Ireland copyright. © Ordnance Survey Ireland, 2010.

© Ordnance Survey Ireland. All rights reserved. Licence number 2010/19CCMA/Galway County Council.

Clients



Consultant

Corporate House
City East Business Park
Ballybrit, Galway, Ireland.

Tel +353 (0)91 460675
www.N6GalwayCity.ie
www.arup.ie

Job Title
N6 Galway City Ring Road

Scale
1:2500 @ A3

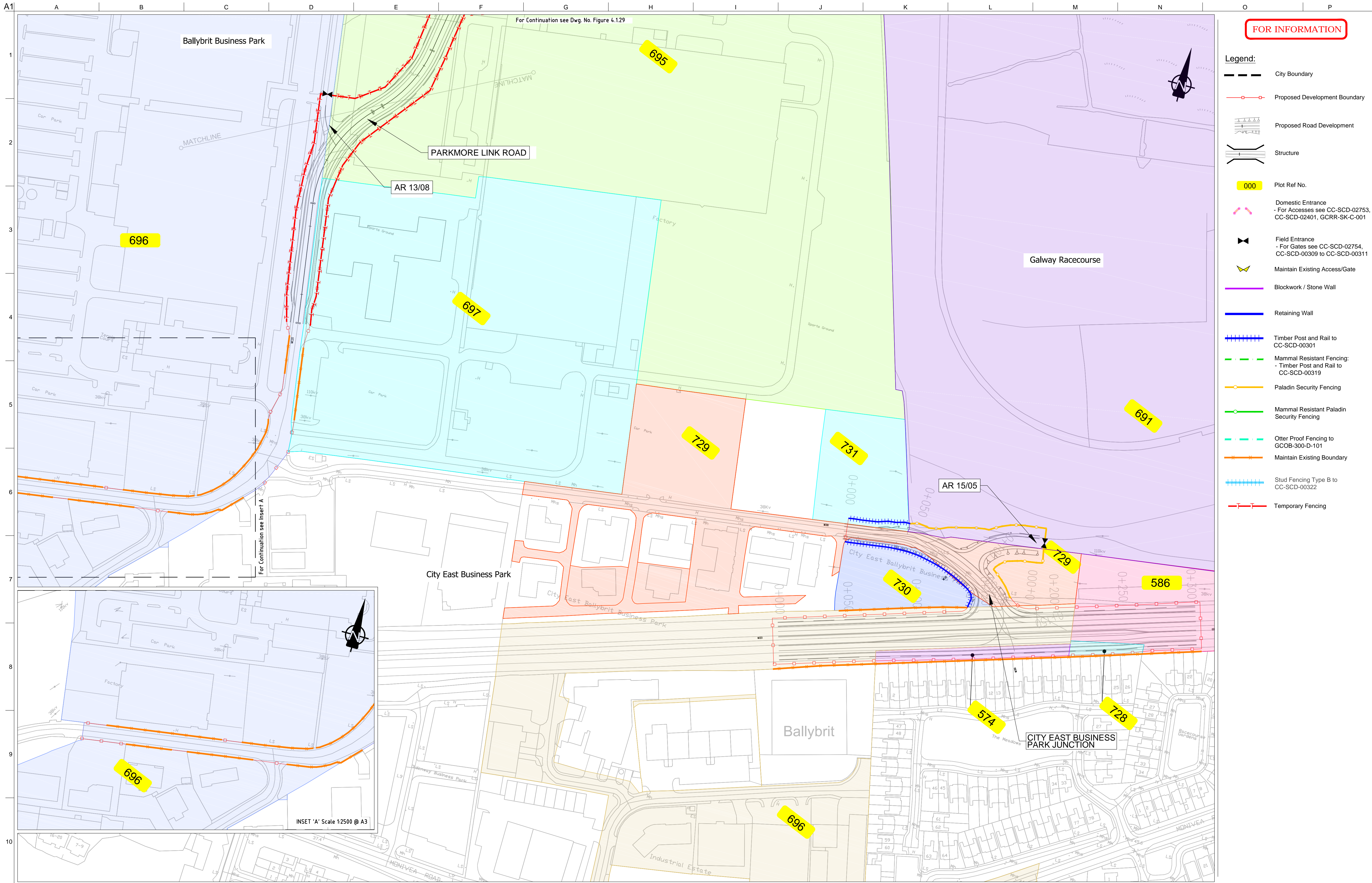
Date
August 2019

| Issue | Date | By | Chkd | Appd |
|-------|------------|----|------|------|
| I1 | 30/08/2019 | AG | MH | EMC |

Drawing Title
Landowner Accommodation Works Details Sheet 29 of 30

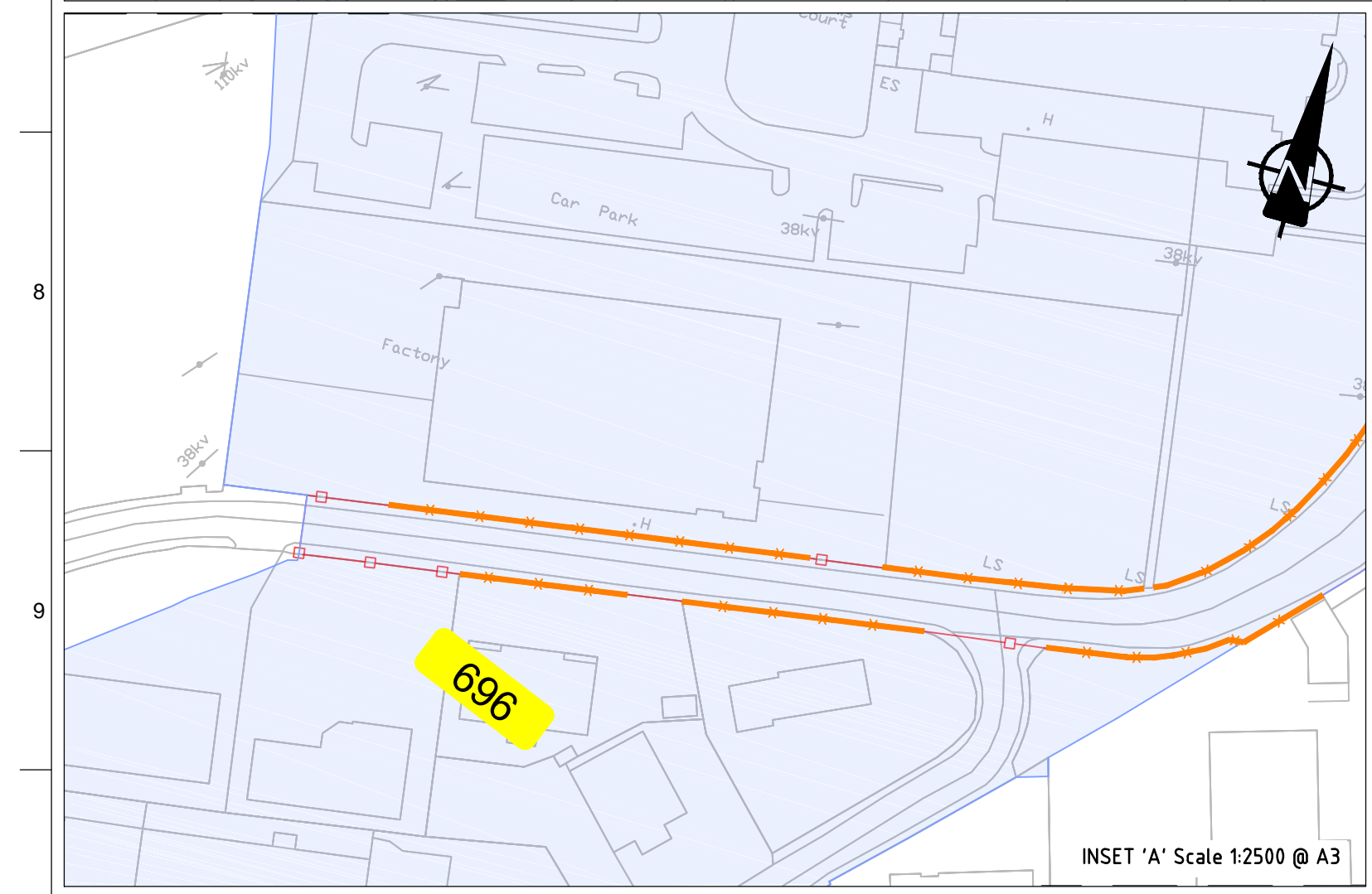
Drawing Status
For Information

| | | |
|-------------------------|------------------------------------|--------------------|
| Job No 233985 | Drawing No Figure 4.1.29 | Issue 11 |
|-------------------------|------------------------------------|--------------------|



FOR INFORMATION

- Legend:**
- City Boundary
 - Proposed Development Boundary
 - Proposed Road Development
 - Structure
 - Plot Ref No.
 - Domestic Entrance
- For Accesses see CC-SCD-02753, CC-SCD-02401, GCRR-SK-C-001
 - Field Entrance
- For Gates see CC-SCD-02754, CC-SCD-00309 to CC-SCD-00311
 - Maintain Existing Access/Gate
 - Blockwork / Stone Wall
 - Retaining Wall
 - Timber Post and Rail to CC-SCD-00301
 - Mammal Resistant Fencing:
- Timber Post and Rail to CC-SCD-00319
 - Paladin Security Fencing
 - Mammal Resistant Paladin Security Fencing
 - Otter Proof Fencing to GCOB-300-D-101
 - Maintain Existing Boundary
 - Stud Fencing Type B to CC-SCD-00322
 - Temporary Fencing



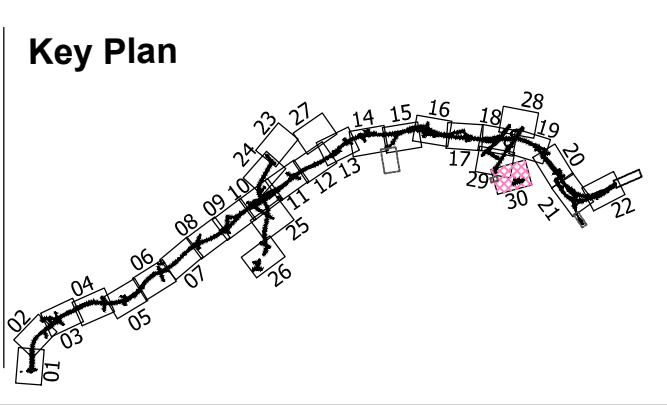
San áireamh tá sonraíocht Shuirbhíreachtóirí Orlánáis Éireann arna áitirgeadh faoi Cheadúnas OSi Umh. 2010/19CCMA/Comhairle Contae na Gaillimhe. Sárú ar na áitirgeadh neamhúdaraithe cóipeacht Shuirbhíreachtóirí Orlánáis Éireann Agus Rialtas na hÉireann. © Suirbhíreachtóirí Orlánáis Éireann, 2010.

© Suirbhíreachtóirí Orlánáis Éireann. Gach ceart ar chosaint. Uimhir cheadúnais 2010/19CCMA/Comhairle Contae na Gaillimhe.

Includes Ordnance Survey Ireland data reproduced under OSI Licence number 2010/19CCMA/Galway County Council. Unauthorised reproduction infringes Ordnance Survey Ireland and Government of Ireland copyright. © Ordnance Survey Ireland, 2010.

© Ordnance Survey Ireland. All rights reserved. Licence number 2010/19CCMA/Galway County Council.

Clients



Consultant

Corporate House
City East Business Park
Ballybrit, Galway, Ireland.

Tel +353 (0)91 460675
www.N6GalwayCity.ie
www.arup.ie

Job Title
N6 Galway City Ring Road

Scale
1:2500 @ A3

Date:
August 2019

| Issue | Date | By | Chkd | Appd |
|-------|------------|----|------|------|
| I1 | 30/08/2019 | AG | MH | EMC |

Drawing Title
Landowner Accommodation
Works Details
Sheet 30 of 30

Drawing Status
For Information

Job No
233985

Drawing No
Figure 4.1.30

Issue
11